



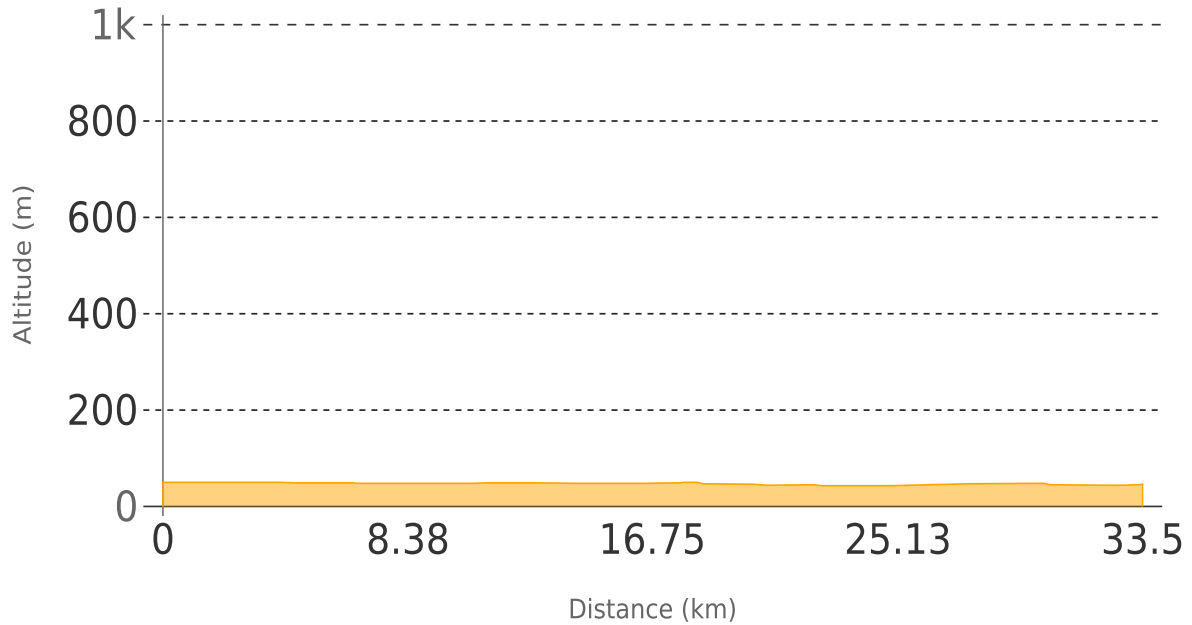
L008 - The path "Ancona-Mortizza-Allacciante-Gandiolo"

Start node info	Corte Sant'Andrea
End node info	Castelnuovo Bocca d'Adda
Total length	33.5 km
Category	Cycling
Suggested type of bicycle	Hybrid
Cycle time	01:56 (hh:min)
Uphill	10 m
Downhill	17 m
Max height	52 m
Difficulty by cycle	Medium
Coated	17 %
Offroad	83 %
Cyclability	100 %
On cycle road	14 %

Description

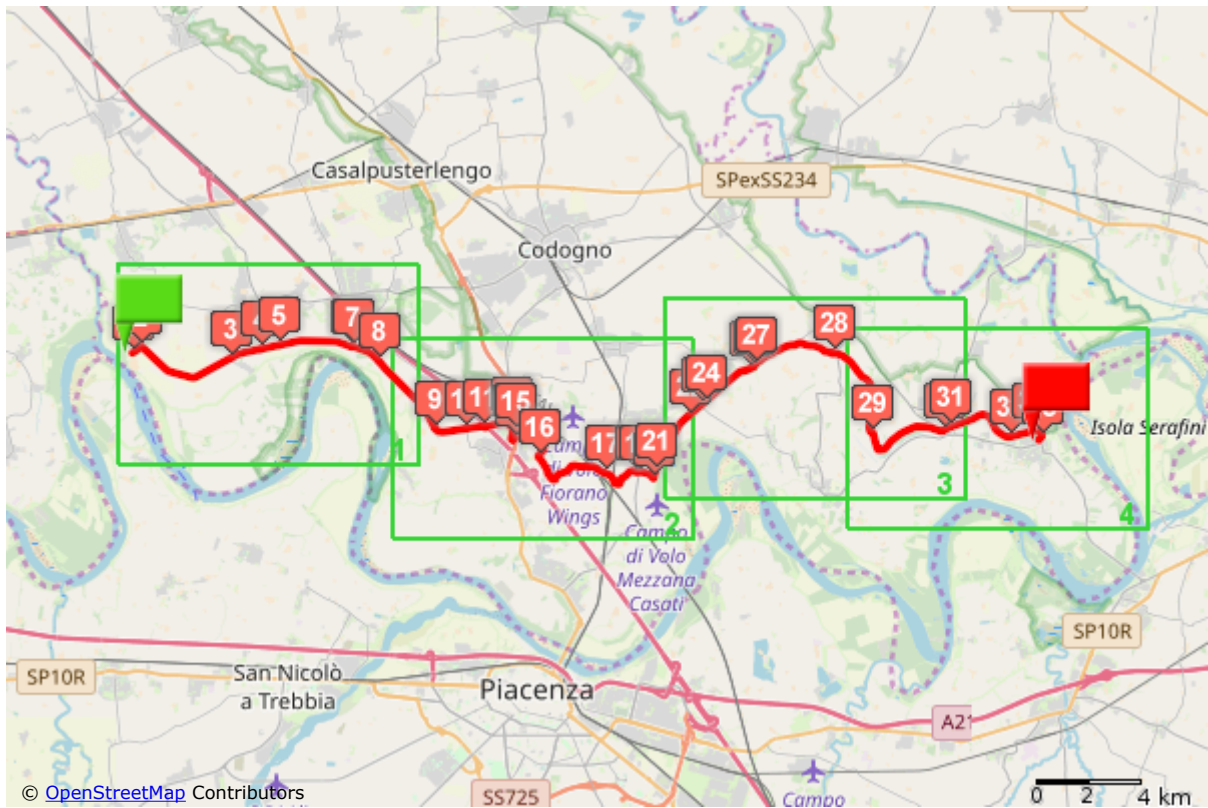
The recent interventions (July 2014) for the promotion and requalification of the territory -carried out on the banks of the canals "Ancona - Mortizza - Allacciante - Gandiolo" - made possible the realization of a long itinerary that crosses the province of Lodi from East to West, lying North of the best known "Cycle route of river Po". Thanks to these interventions it is possible to explore the territory South of Lodi through circuits of various length, travelling along both the load-bearing axis of the cycle routes network. Numerous trees have been planted - especially alongside the first part of the itinerary, where they were absent. Many rest areas are also available along the way.

Elevation

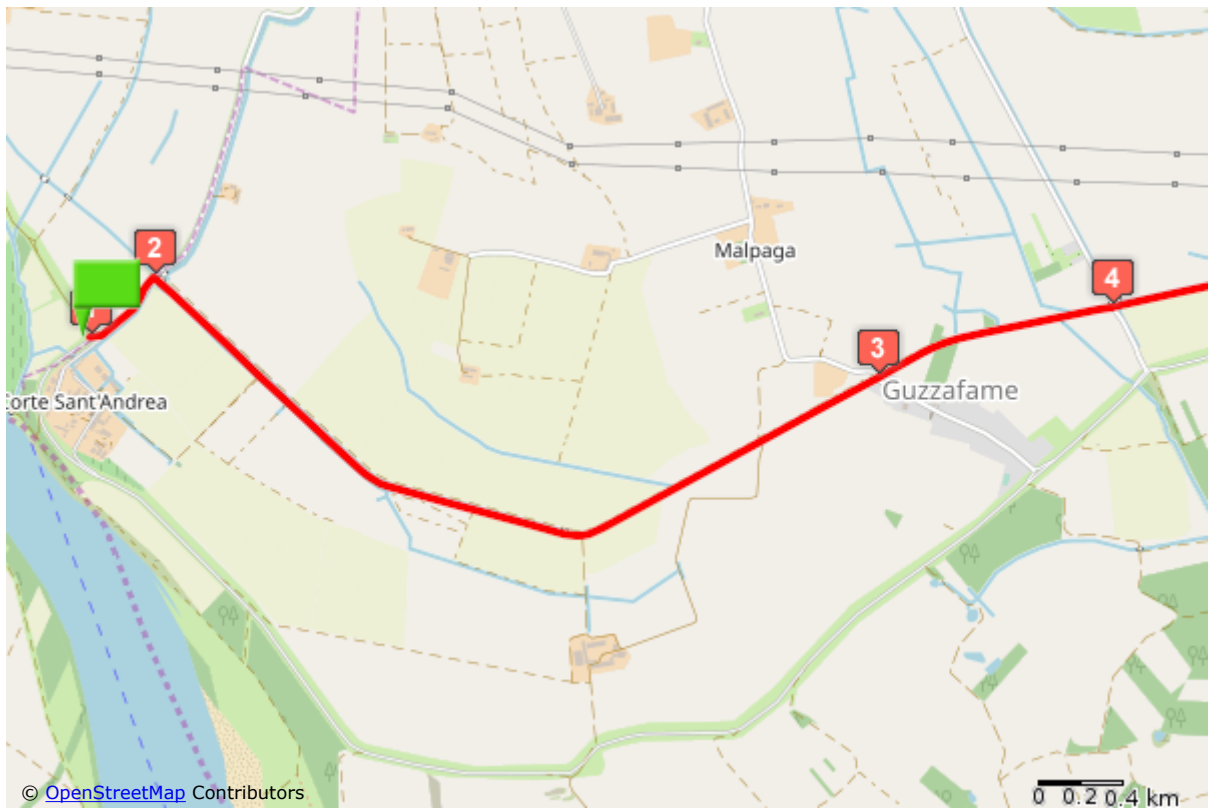


Ref.	Km partial	Km total	Description
	0.0	0.0	Once close to Sant'Andrea leave the bank and take the paved road that runs away from the town
	0.3	0.3	shortly after turn right following the road signs to Somaglia and Castelnuovo, along the Ancona canal
	2.9	3.2	at Guzzafame at the stop sign at the Junction with the paved road go straight ahead following the road signs to Somaglia and Castelnuovo
	0.8	4.0	at the crossroad continue following the Ancona canal towards the East
	0.5	4.5	at the stop sign at the crossroad continue straight ahead
	2.0	6.5	continue on the Ancora drain ditch following the signs to Guardamiglio and Castiglione
	0.1	6.6	follow the Ancona canal towards Castelnuovo B.A.
	0.8	7.4	cross the road turning right and then turn left, following the road signs
	2.4	9.8	at Cascina Dosso continue straight ahead following the Colatore Ancona
	0.9	10.6	at the stop sign at the crossroad continue straight ahead
	0.5	11.1	pass the crossover on the A1
	0.8	11.9	at the end of the cycle path cross the road and enter the parking of the shopping mall, crossing it
	0.2	12.1	once at the car wash take the cycle-pedestrian path
	0.4	12.5	once passed under the bridge keep to the left crossing the road and taking the cycle path

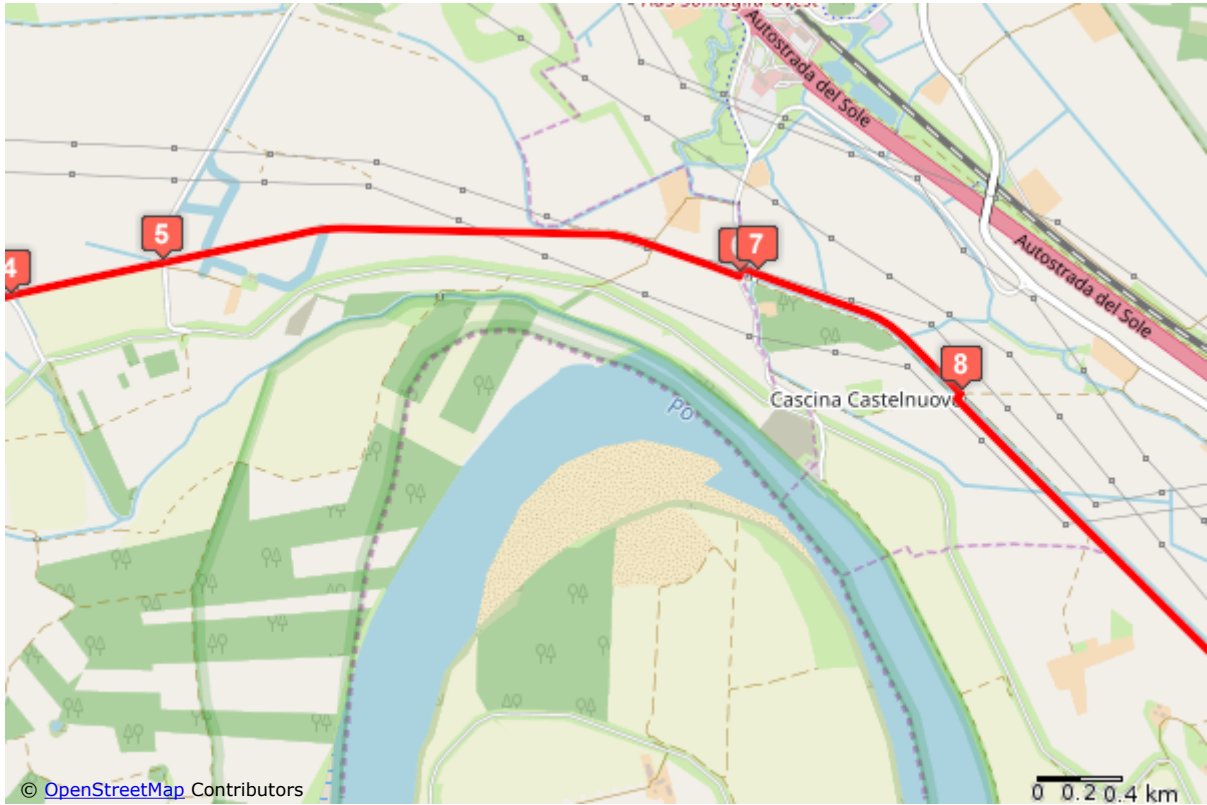
Ref.	Km partial	Km total	Description
 15	0.2	12.7	take the unpaved cycle path to Chiavicone and Castelnuovo B.A.
 16	1.4	14.1	at the Junction keep to the left riding uphill past a bar
 17	2.4	16.5	Once passed the bridges of the high-velocity trains begins the paved road
 18	1.2	17.7	take the underpass towards Chiavicone and Castelnuovo B.A.
 19	0.1	17.8	continue on the paved bank of the Mortizza canal
 20	0.4	18.2	follow the road signs to S.Stefano L. and Castelnuovo B.A. along the cycle route of Po
 21	0.2	18.5	at the hydraulic structure Mortizza take the unpaved bank of the canal towards Castelnuovo B.A.
 22	1.7	20.2	at the crossroad continue straight ahead along the Gandiolo canal
 23	0.4	20.6	take the asphalt road for Mezzano Vecchio that stretches along the Gandiolo canal
 24	0.1	20.8	go straight on the dirt bicycle and pedestrian path for Corno Giovine
 25	1.5	22.3	continue on the bicycle path for Corno Vecchio
 26	0.1	22.4	at the end of the bicycle path turn left and immediately right before the bridge
 27	0.1	22.5	take the dirt bicycle and pedestrian path for Corno Vecchio on the left
 28	2.4	24.9	continue along the bank of the Colatore Gandiolo towards Castelnuovo B.A.
 29	2.7	27.5	cross the cycle-pedestrian catwalks, turn left and immediately after turn right
 30	2.6	30.1	take the cycle underpass, following the road signs
 31	0.2	30.3	at the crossroad follow the road signs to Castelnuovo B.A and foce Adda, alongside the Gandiolo canal
 32	1.9	32.3	at the crossroad continue straight ahead to Foce Adda
 33	0.6	32.9	at the crossroad continue along the unpaved towpath of the Gandiolo canal, towards the East
 34	0.3	33.2	continue towards the center of Castelnuovo Bocca d'Adda
 35	0.2	33.4	once at the square take via della Resistenza to enter Castelnuovo Bocca d'Adda
	0.1	33.5	end



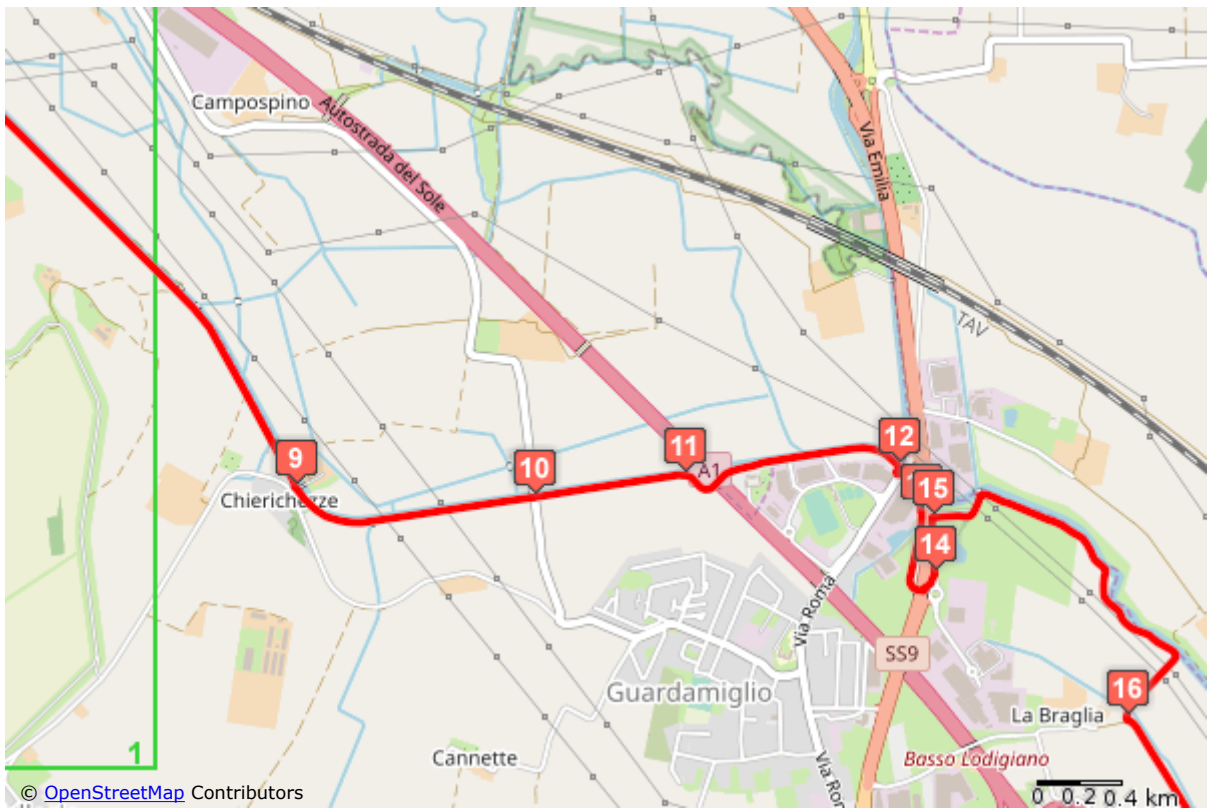
Overview map



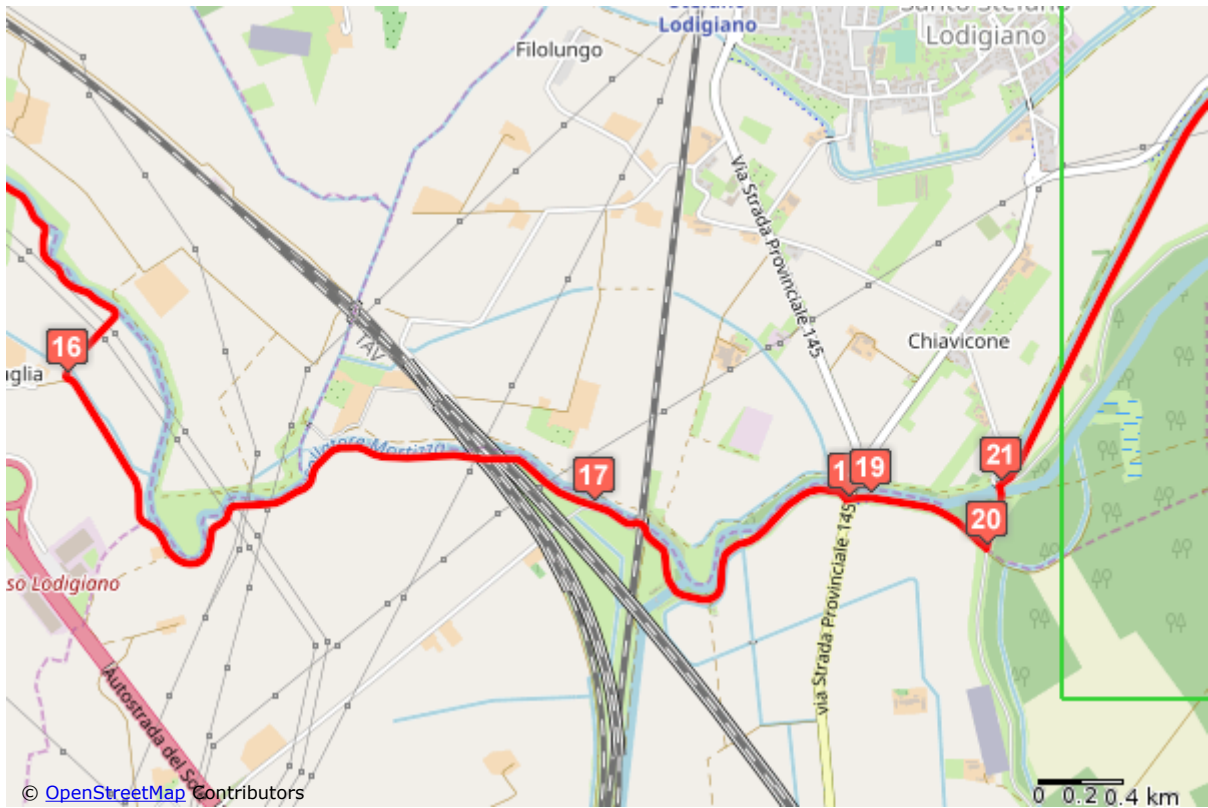
Detail map #1



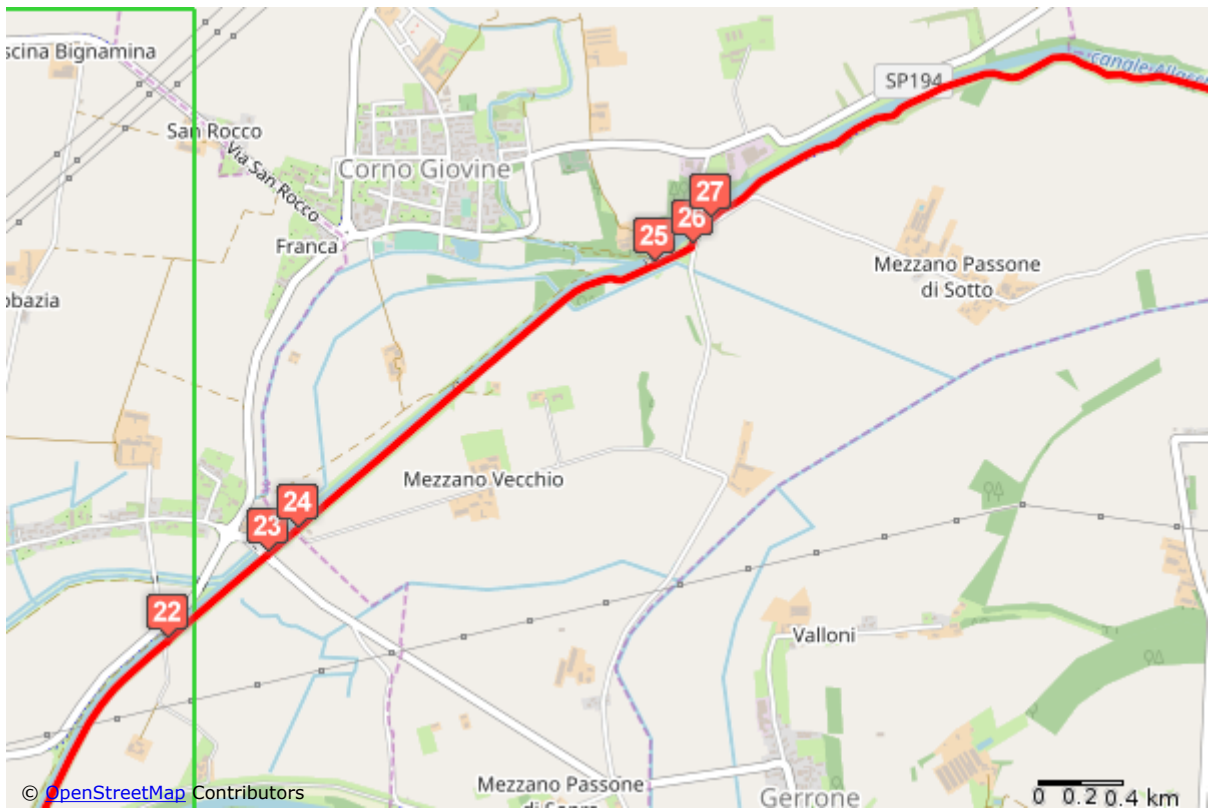
Detail map #2



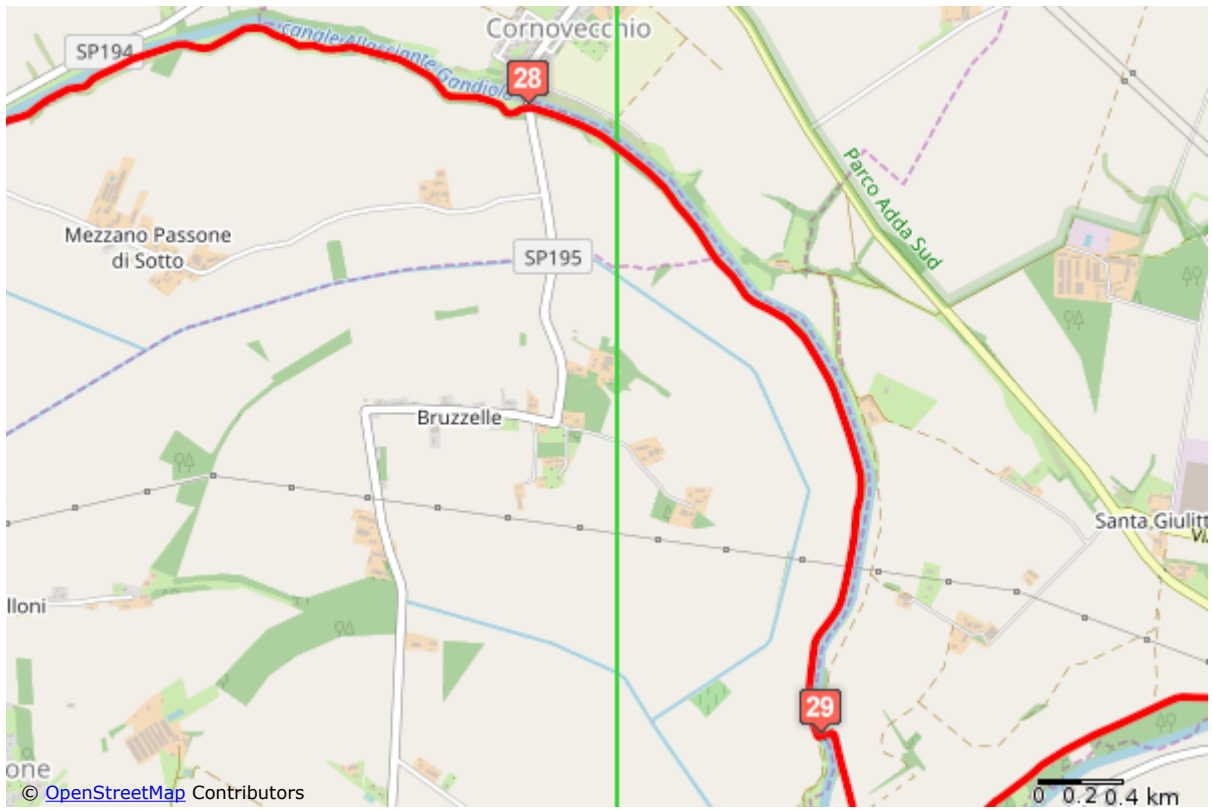
Detail map #3



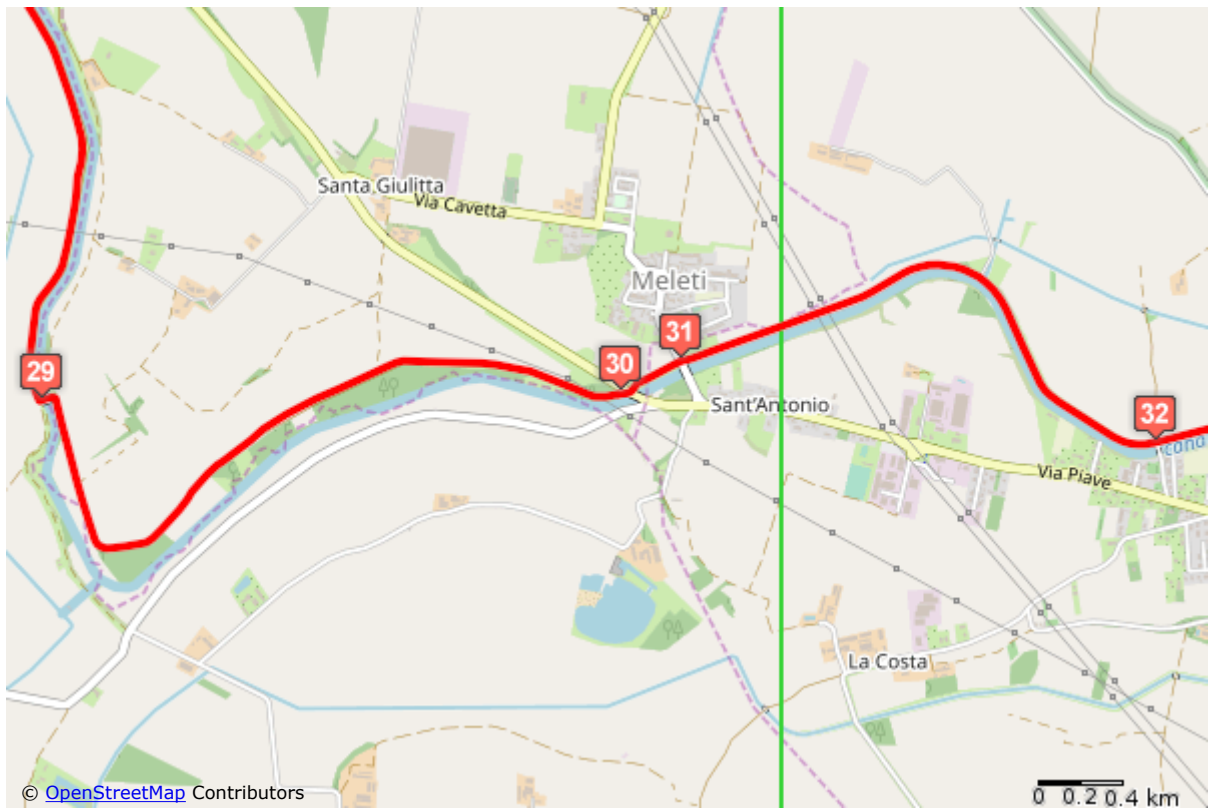
Detail map #4



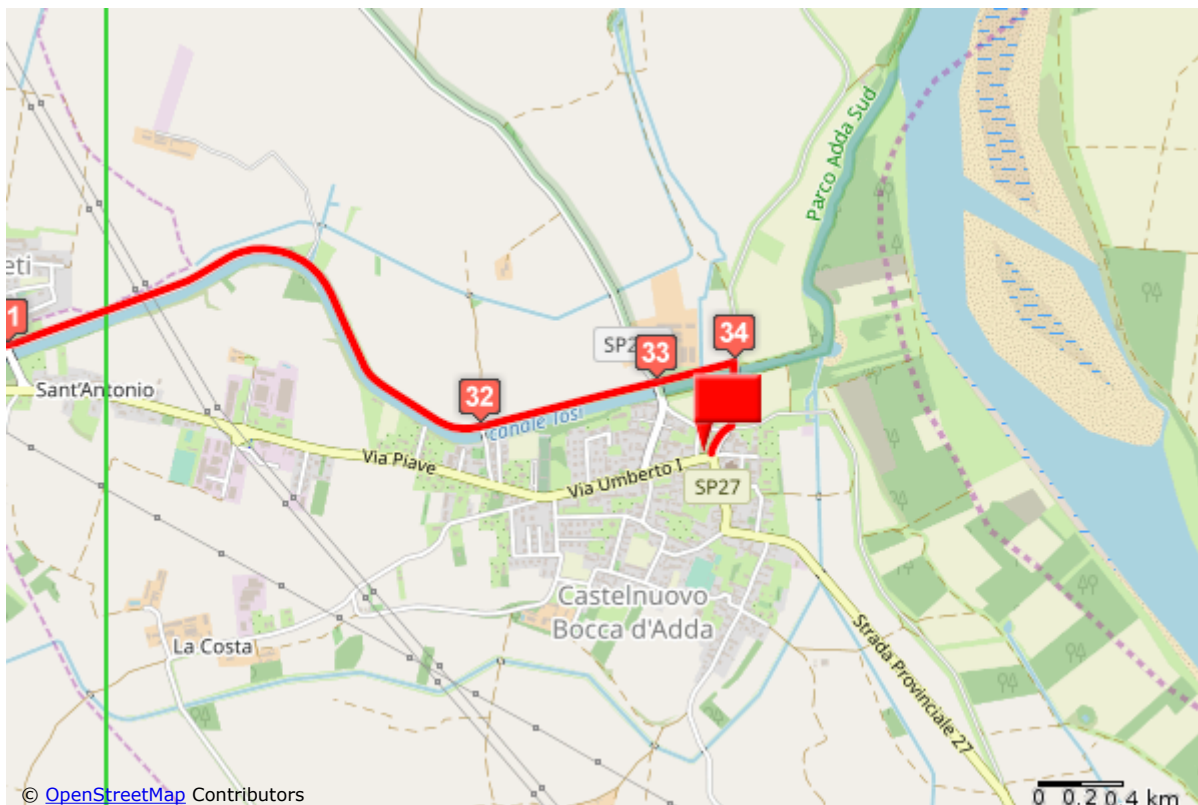
Detail map #5



Detail map #6



Detail map #7



Detail map #8



Copyright 2014 [Provincia di Lodi](#) - P. IVA 04519260964