

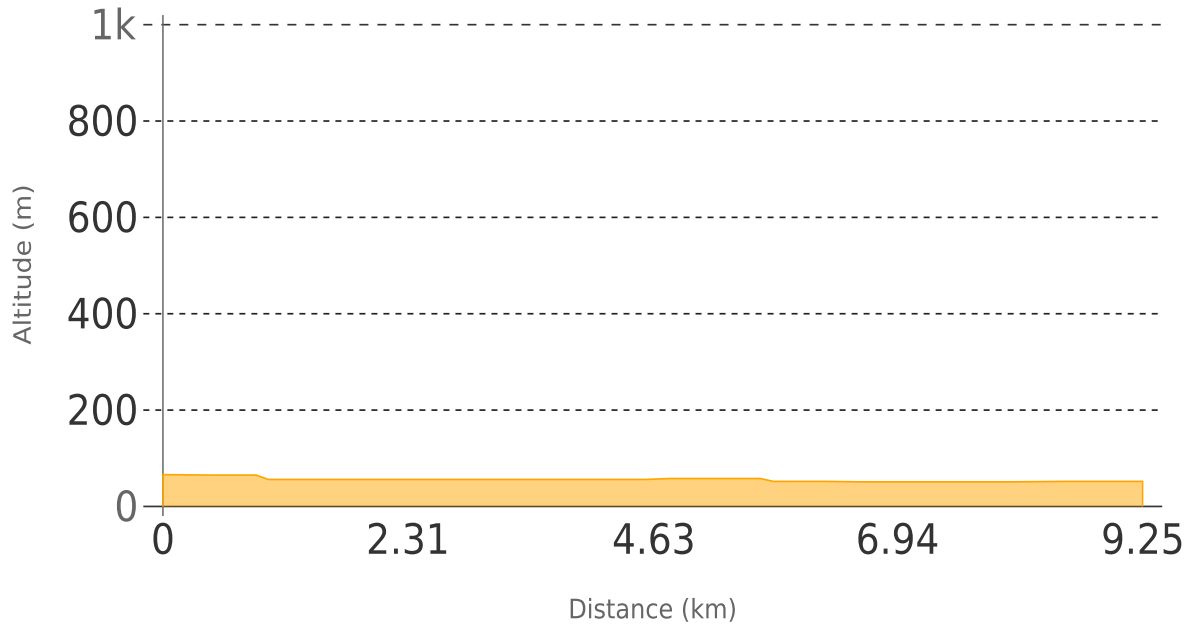
L007 - The path of "Colatore Venere"

Start node info	Livraga
End node info	Corte Sant'Andrea
Total length	9.3 km
Category	Cycling
Suggested type of bicycle	Hybrid
Cycle time	00:32 (hh:min)
Uphill	11 m
Downhill	25 m
Max height	67 m
Difficulty by cycle	Easy
Coated	19 %
Offroad	81 %
Cyclability	100 %
On cycle road	41 %

Description

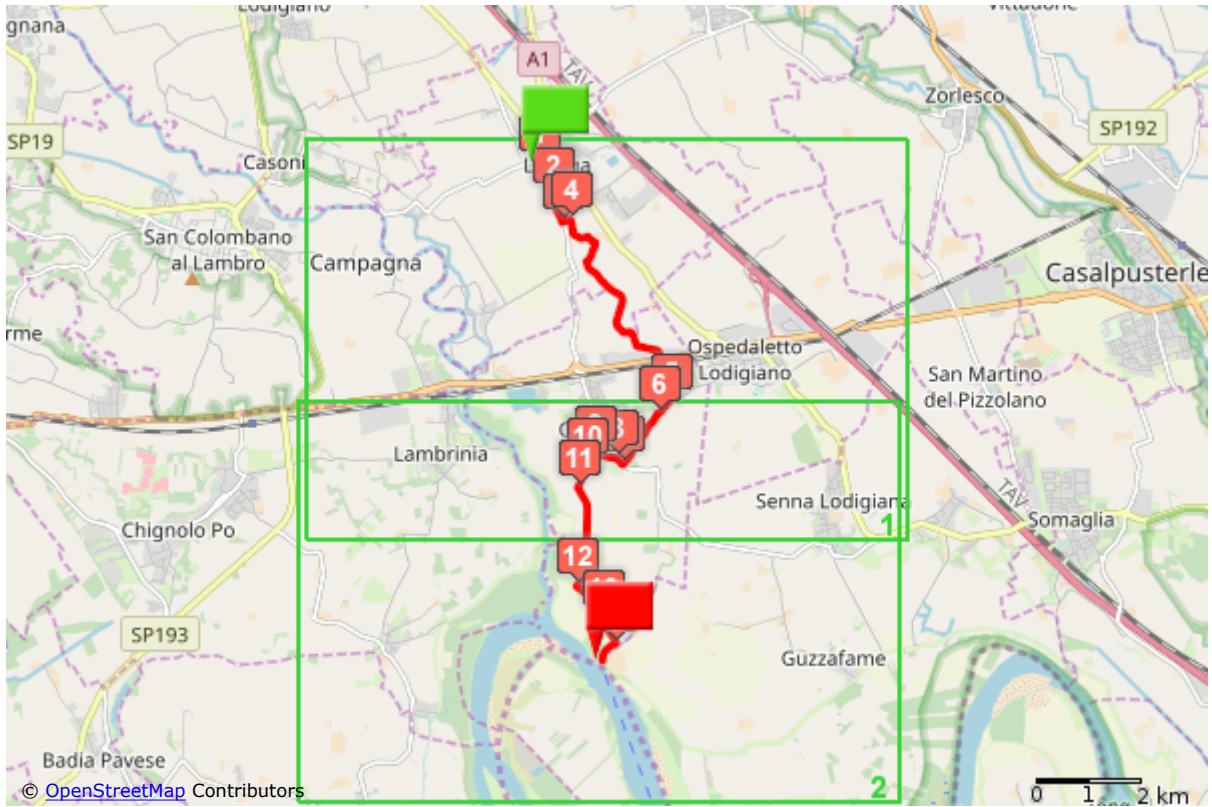
Beautiful example of "Greenway", perfectly realized alongside the Venere canal (colatore) between Livraga and the main bank of the river Po. The white road develops across a rural territory along the banks of the canal, where the presence of various kinds of trees makes the journey really enjoyable. Along the path there are two floating docks, built to cross the underpasses of the railway and road network, and two rest areas. From Orio Litta the itinerary follows the Colatore Ancona until Corte Sant'Andrea. From that point is possible to continue until Castelnuovo Bocca d'Adda, riding alongside the [canals](#) or following the cycle route of river Po.

Elevation

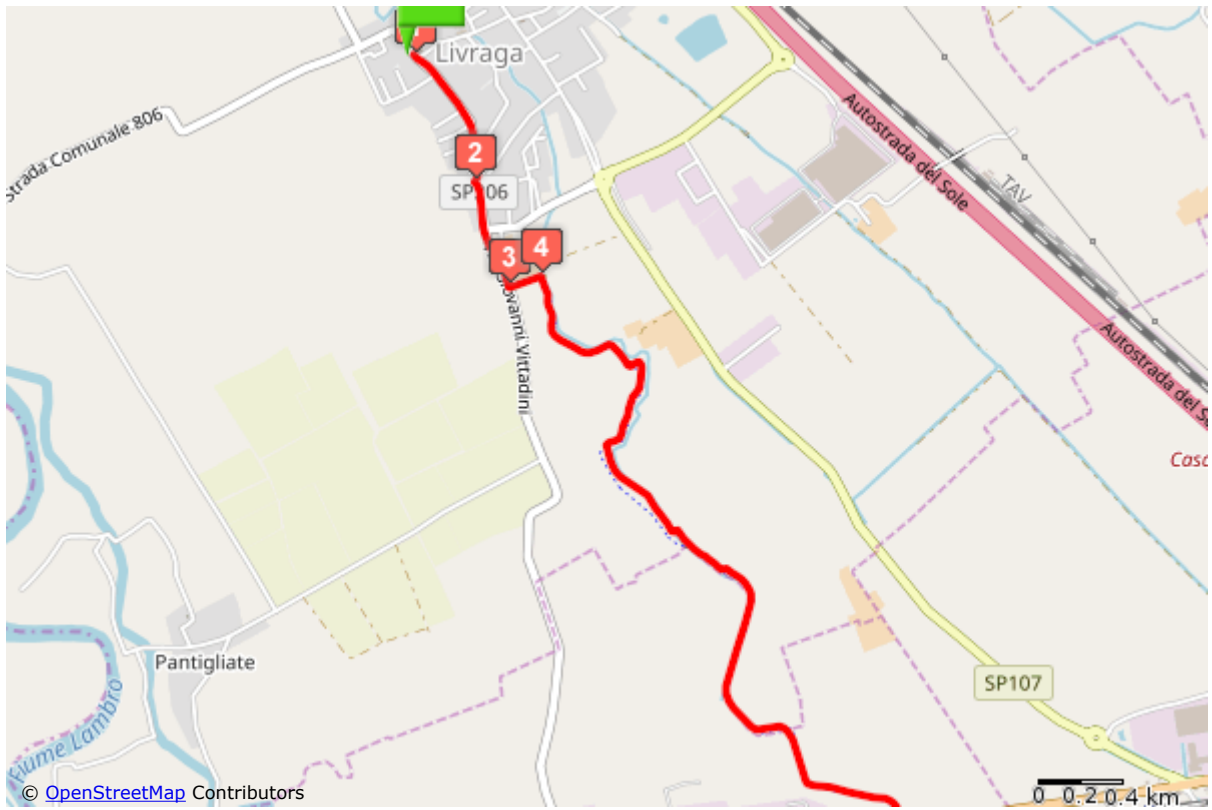


Ref.	Km partial	Km total	Description
	0.0	0.0	take via Garibaldi following the signs for the Via Francigena
	0.5	0.5	at the roundabout go straight on leaving the country
	0.4	0.9	turn left and follow the signs for the Via Francigena and Orio Litta
	0.1	1.0	turn right and follow the beautiful cyclepath "Colmatore Venere"
	3.6	4.6	continue on the path in the direction of the Via Francigena
	0.2	4.8	take the dirt road path "Colatore Venere" towards Orio Litta
	0.8	5.6	continue uphill entering Villa Litta
	0.1	5.8	at Orio Litta take a left next to Villa Litta
	0.3	6.1	by the Grangia Benedettina take via Roma South
	0.2	6.3	cross the little bridge and leave Orio Litta, continuing on the cart road
	0.3	6.6	cross the little bridge and turn left following the road signs to Argine Po and Corte S.Andrea, follow the Venere canal ignoring lateral farm roads.
	1.4	8.0	go on the bank and turn left towards Corte S. Andrea
	0.6	8.5	continue on the bank towards Corte Sant'Andrea
	0.4	8.9	continue on the bank following the signs of the Po cycle route towards San Rocco and Piacenza

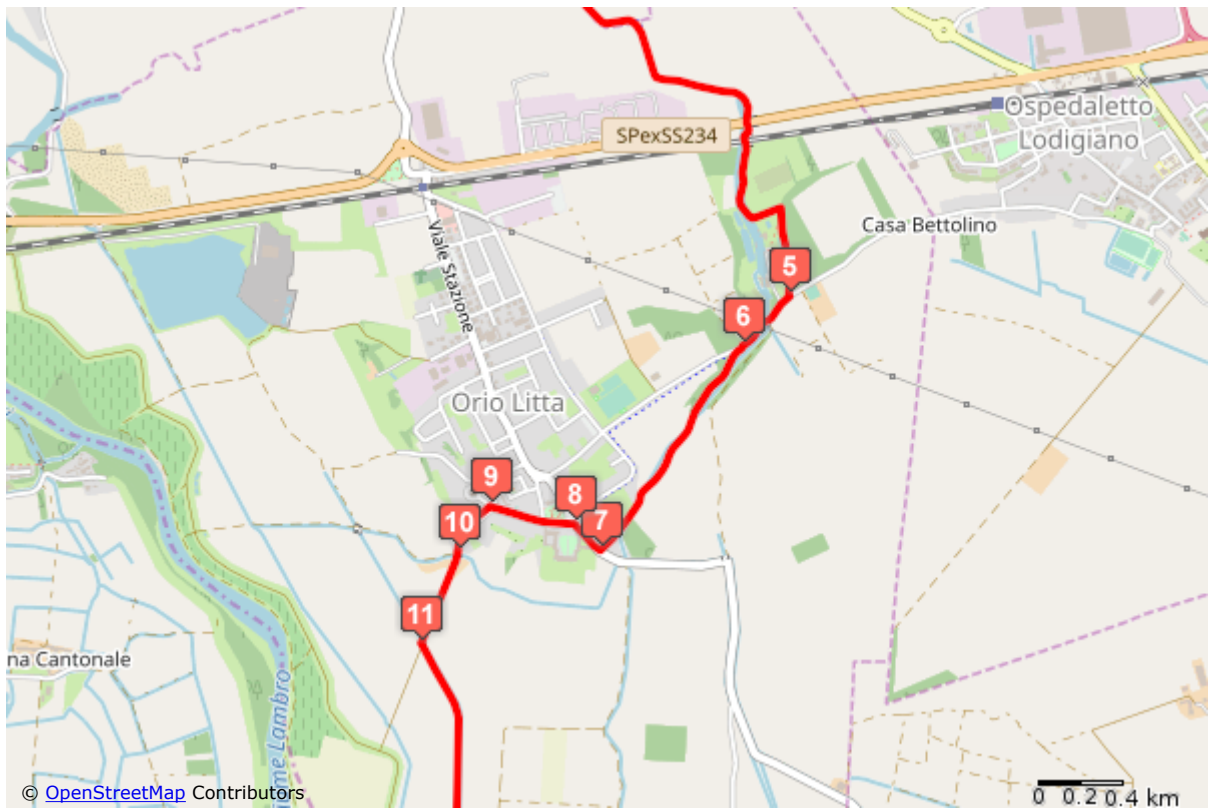
Ref.	Km partial	Km total	Description
	0.3	9.3	end



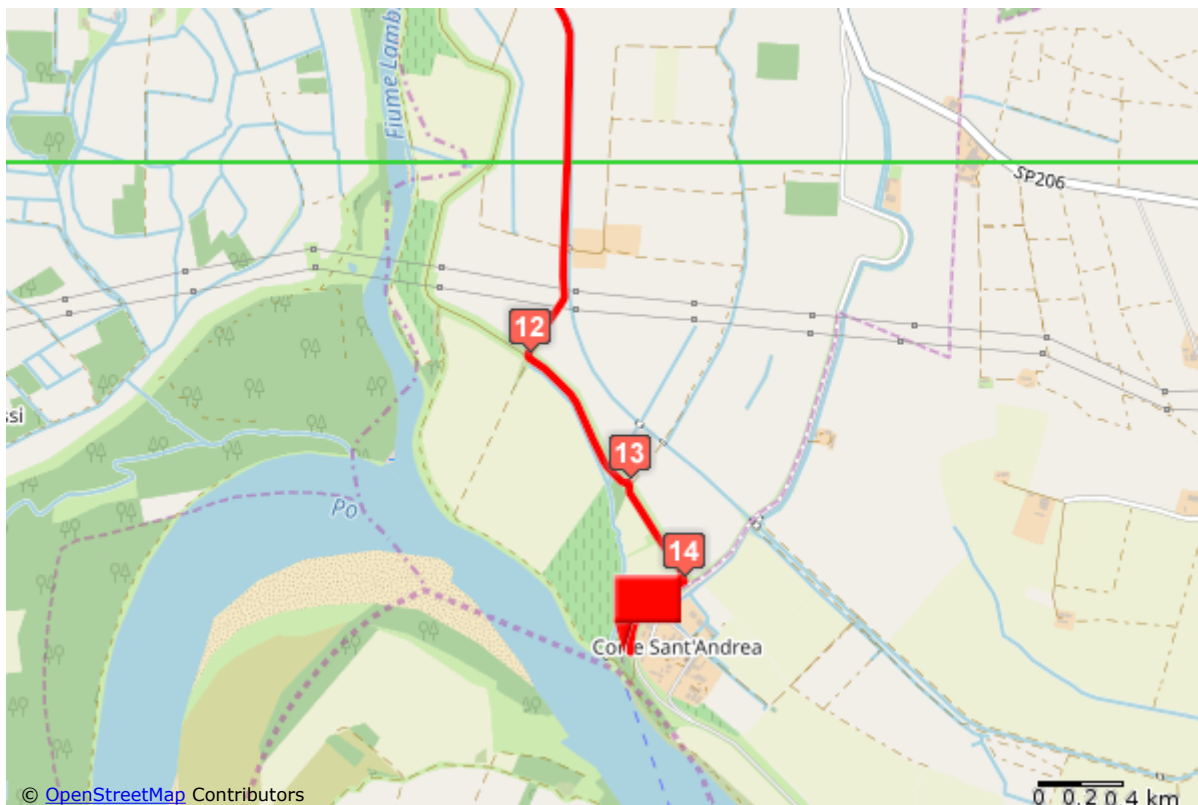
Overview map



Detail map #1



Detail map #2



Detail map #3



Copyright 2014 [Provincia di Lodi](#) - P. IVA 04519260964