



FB04 - THE VIA FRANCIGENA ROAD BY BIKE - LEG IV

Start node info Lambrinia, railway station

End node info Piacenza, railway station

Total length 28.3 km

Category Cycling

Suggested type of bicycle Hybrid

Cycle time 01:28 (hh:min)

Uphill 21 m

Downhill 39 m

Max height 64 m

Difficulty by cycle Easy

Coated 79 %

Offroad 18 %

Mountain track 3 %

Cyclability 100 %

On cycle road 26 %

Signals Ciclovía del Po

Suggested time All year long

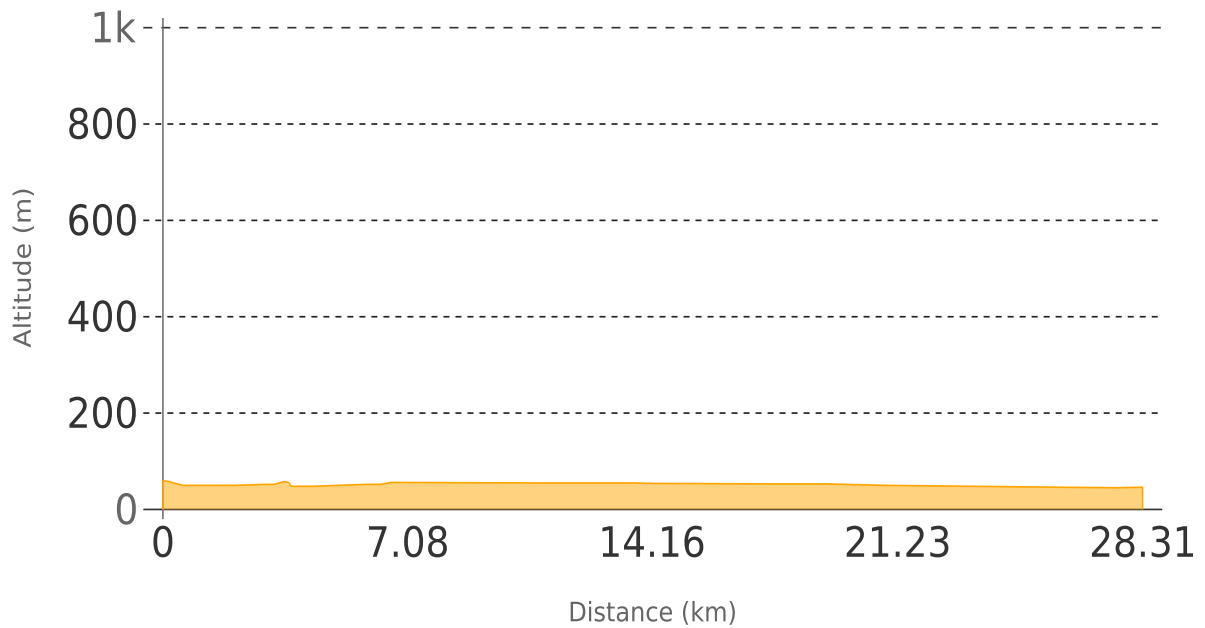
How to arrive Railway Line Codogno-Pavia

How to get back Railway Line Milan-Bologna

Description

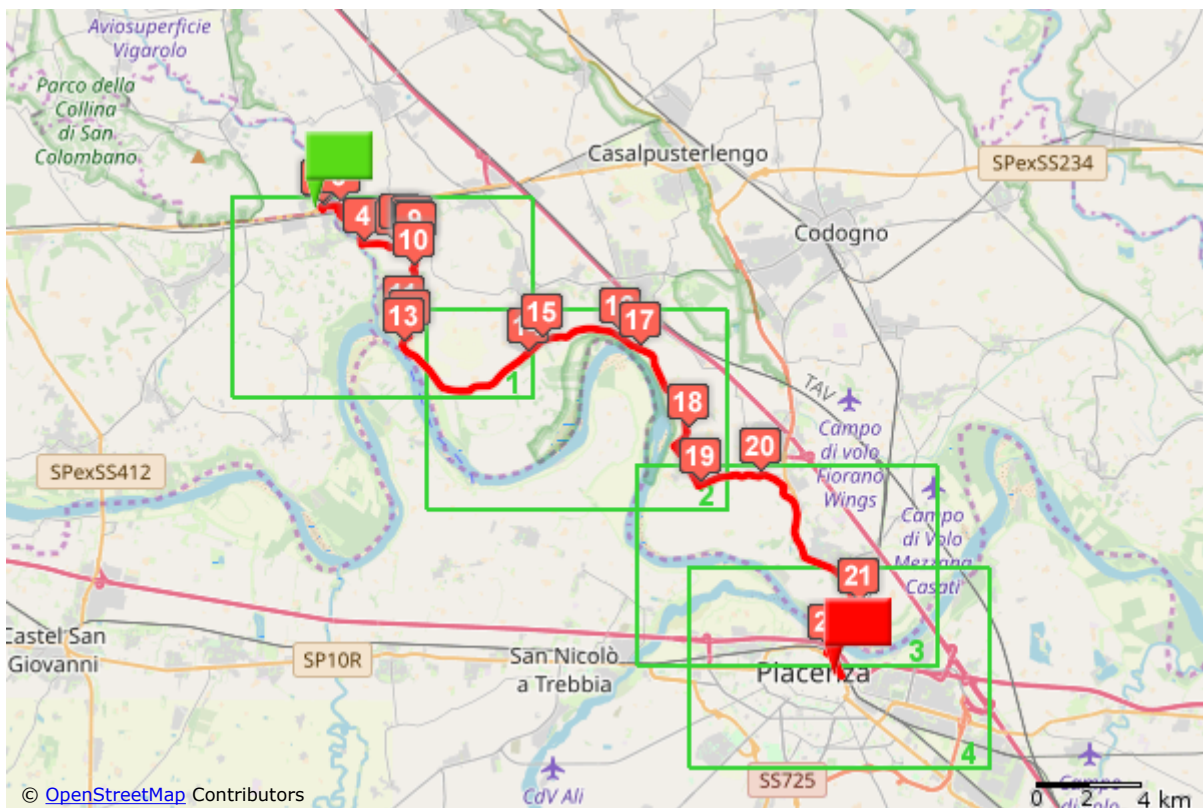
The last leg of the Via Francigena by bike itinerary in Lombardy follows the river Po. No water supply point is found outside towns and cities.

Elevation

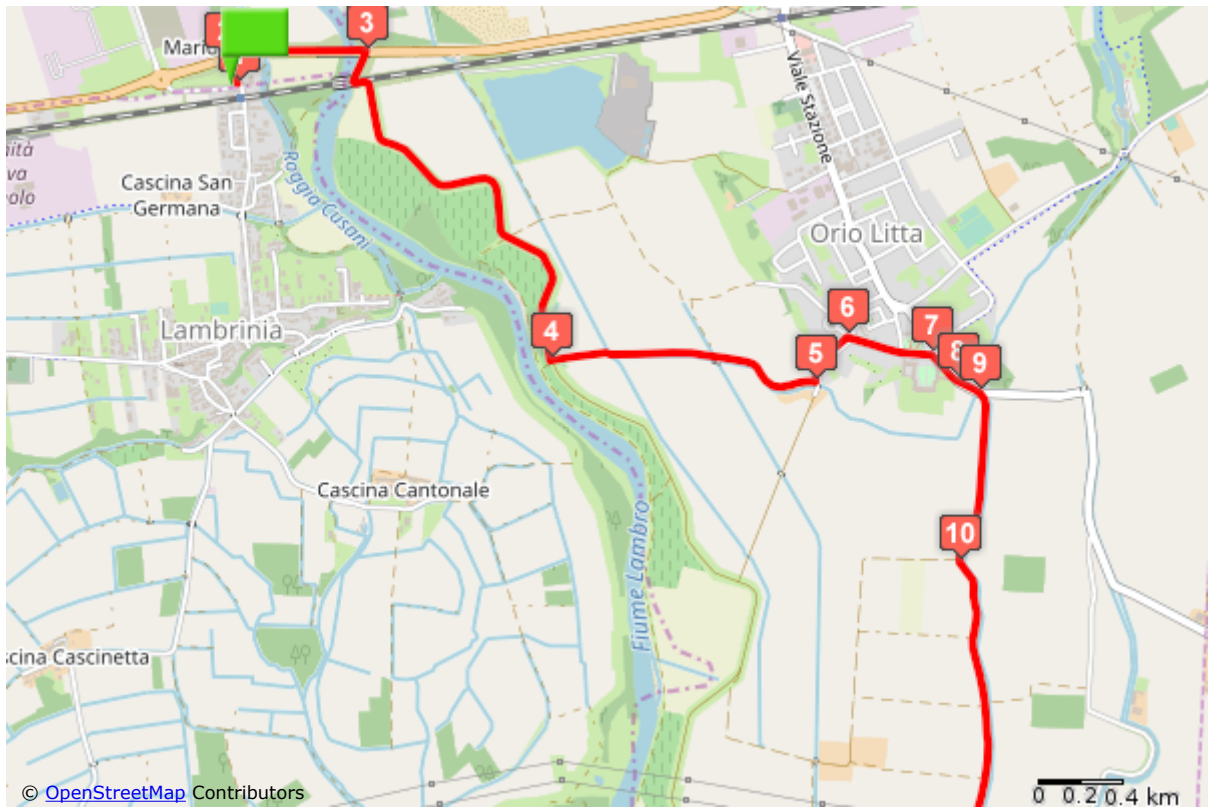


Ref.	Km partial	Km total	Description
	0.0	0.0	at the asphalt road turn left and reach the Lambrinia railway station or turn right to continue on Via Francigena
	0.1	0.1	at the Junction take a right into State road 234 towards the bridge on Lambro
	0.5	0.6	immediately after the bridge turn right and take a white road bearing the sign "Transitum Padi", cross the railroad and ride on a nice panoramic stretch on the raised "arginelle", or banks
	1.5	2.1	after 1 km ride past a first Junction, and at the second Junction take a left towards Orio Litta, before the bar, taking a grass-covered path
	0.9	3.0	near the village turn left on the asphalt road
	0.2	3.2	once at the Grangia Benedettina take via Roma towards East
	0.3	3.5	in front of the Villa Litta we follow the Via Francigena on the way down
	0.1	3.6	continue downhill along Via Francigena
	0.1	3.7	after a brief slope downhill take the white road on the right for Cascina Cantarana
	0.6	4.3	once you have arrived next to a cabin of the gas pipeline continue straight ahead following a cart road
	1.6	5.9	continue on the bank towards Corte Sant'Andrea
	0.4	6.3	continue on the bank following the signs of the Po cycle route towards San Rocco and Piacenza
	0.3	6.6	From the access ramp to the pier of the boat on the Po continue straight ahead on the paved bank, which you're following for some kilometers

Ref.	Km partial	Km total	Description
14	4.2	10.8	you can see on the left the town of Guzzafame
15	0.5	11.3	get on the bank and take from the left
16	2.3	13.6	after about 3 km, by Cascina Castelnuovo, ride on a short dirt stretch
17	0.6	14.2	at the crossroad continue on the bank of the Po towards Piacenza, going downhill towards the river you will find a refreshment point and the bicycle rental service of Gargatano
18	3.1	17.3	near Valloria leave the bank and take the road that stretches alongside it, then turn left for the centre of the village
19	1.9	19.1	cross Valloria and ride on the bank on the opposite side
20	1.7	20.8	continue along the cycle path Po to San Rocco al Porto
21	5.1	26.0	continue on the cycle path towards Piacenza crossing the river Po
22	1.6	27.5	after the bridge turn left on the bicycle path and go straight for the railway station
	0.8	28.3	end



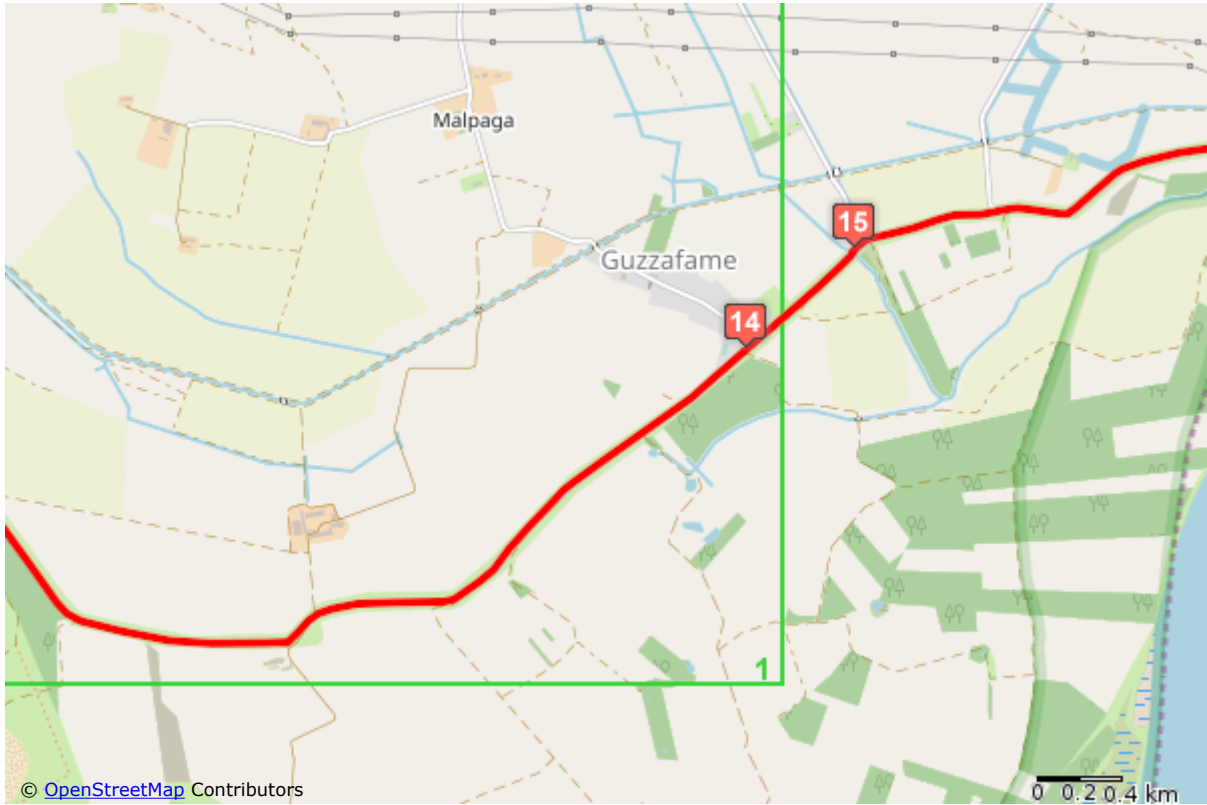
Overview map



Detail map #1



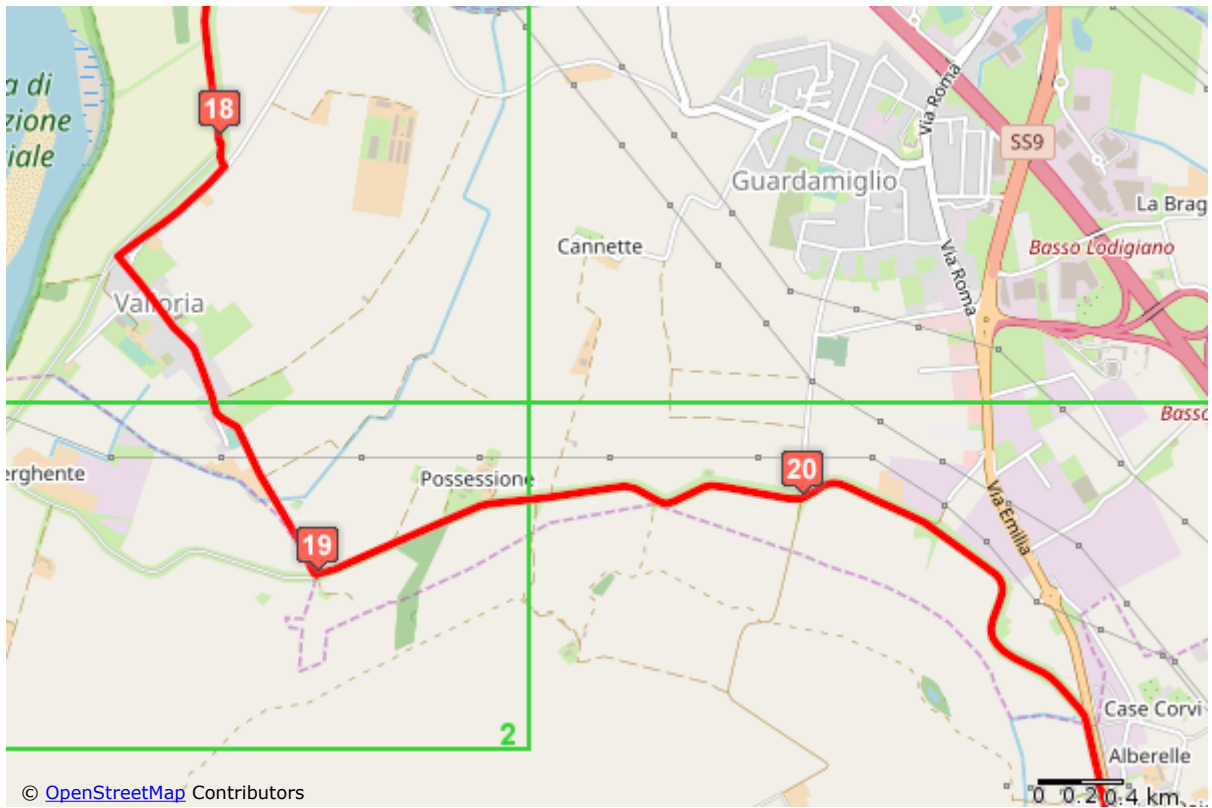
Detail map #2



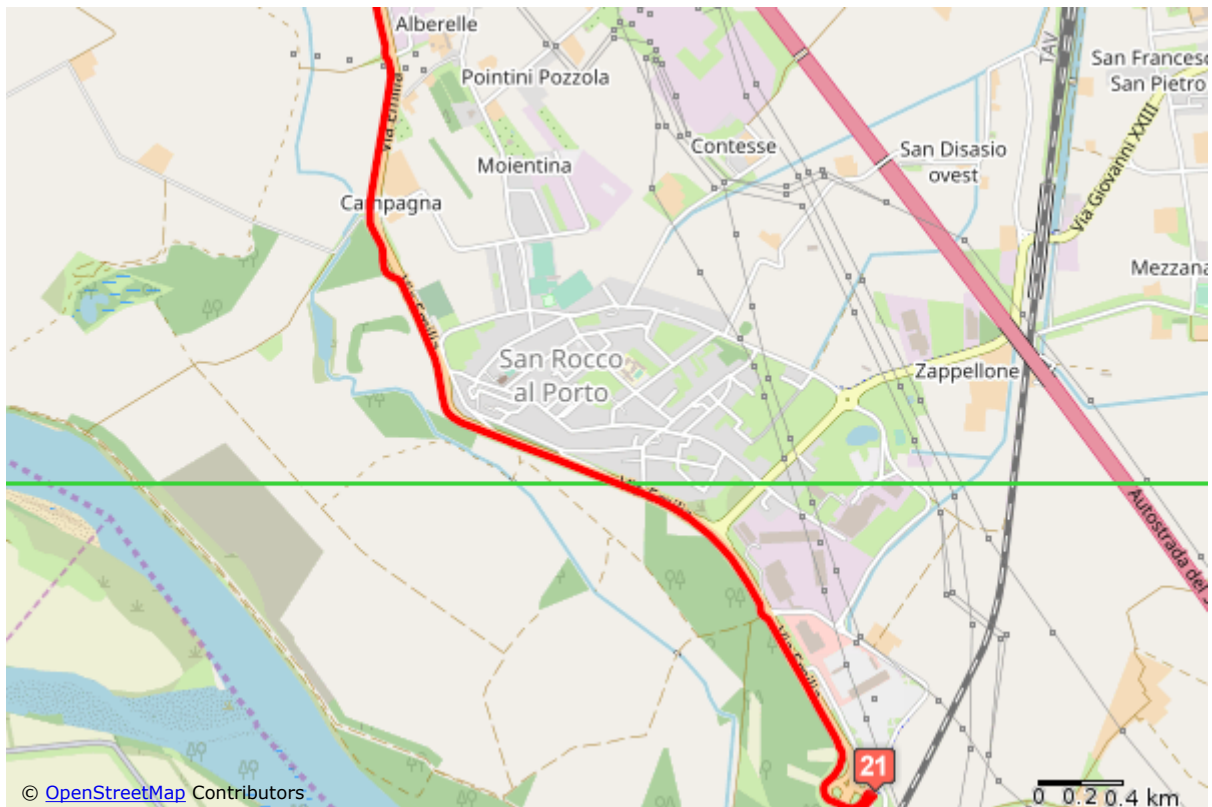
Detail map #3



Detail map #4



Detail map #5



Detail map #6



Detail map #7



Copyright 2014 [Provincia di Lodi](#) - P. IVA 04519260964