



LO06 - THE SOUTHERN ADDA RING

Start node info Pizzighettone, Torre del Guado

End node info Pizzighettone, Torre del Guado

Total length 22.6 km

Category Cycling

Suggested type of bicycle Hybrid

Cycle time 01:16 (hh:min)

Uphill 19 m

Downhill 23 m

Max height 52 m

Difficulty by cycle Easy

Coated 63 %

Offroad 37 %

Cyclability 100 %

On cycle road 1 %

Signals
Available on the Adda bank

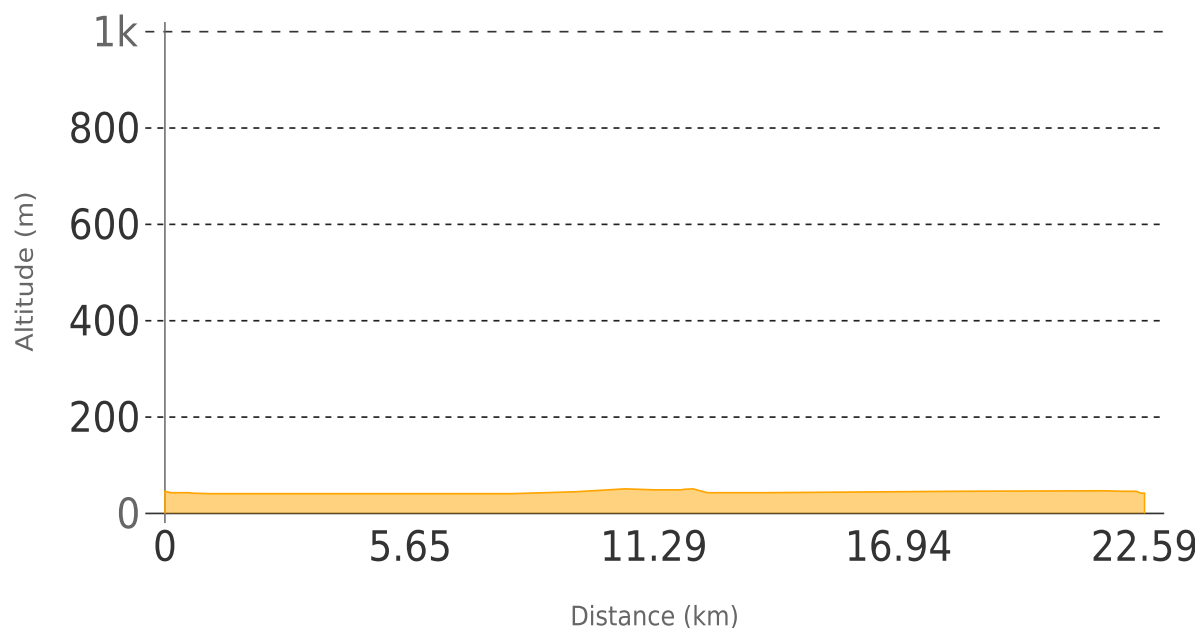
Suggested time
All year long

How to arrive
Trenitalia Railway Line Milan-Mantua, Pizzighettone station

Description

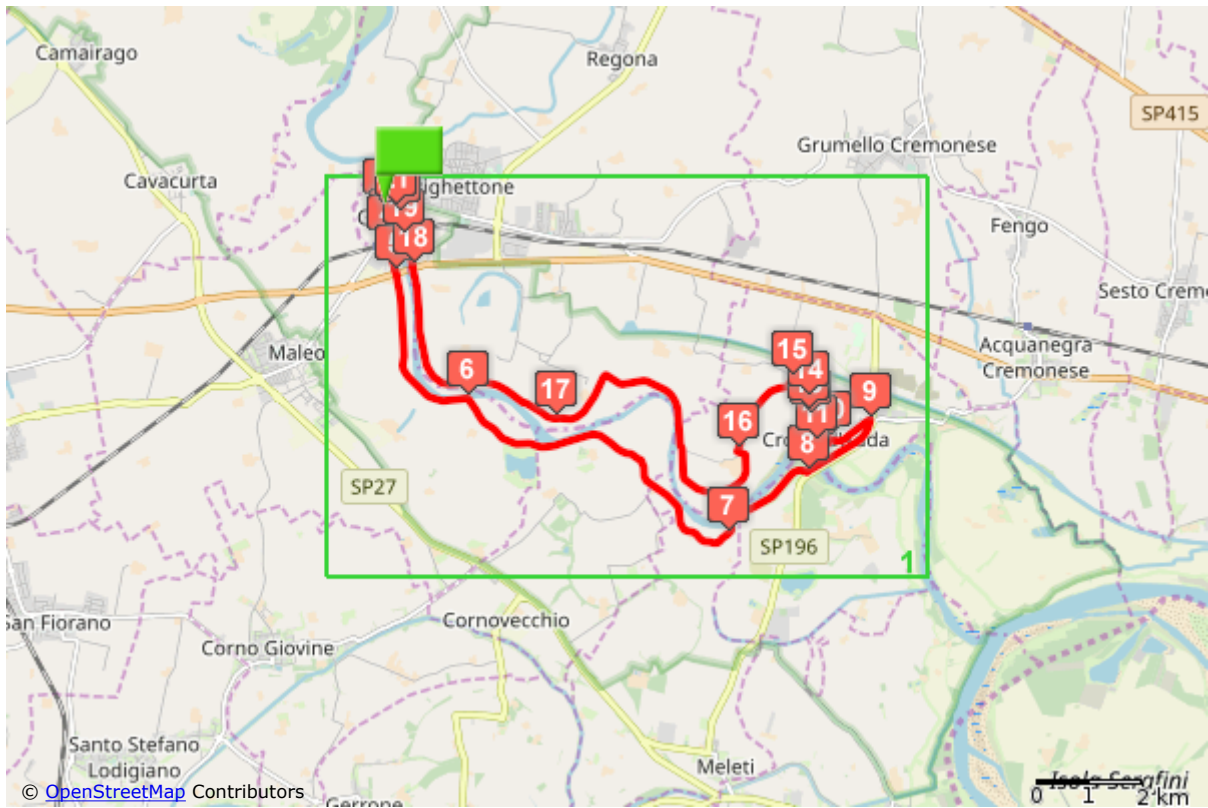
A short and impressive ring-shaped itinerary from Pizzighettone to Crotta d'Adda. This itinerary features interesting spots not only from the nature and environment points of view but also for what concerns history and architecture: the fortified city of Pizzighettone, the castle of Maccastorna and the Crotta d'Adda village, overlooking the river like a natural terrace.

Elevation

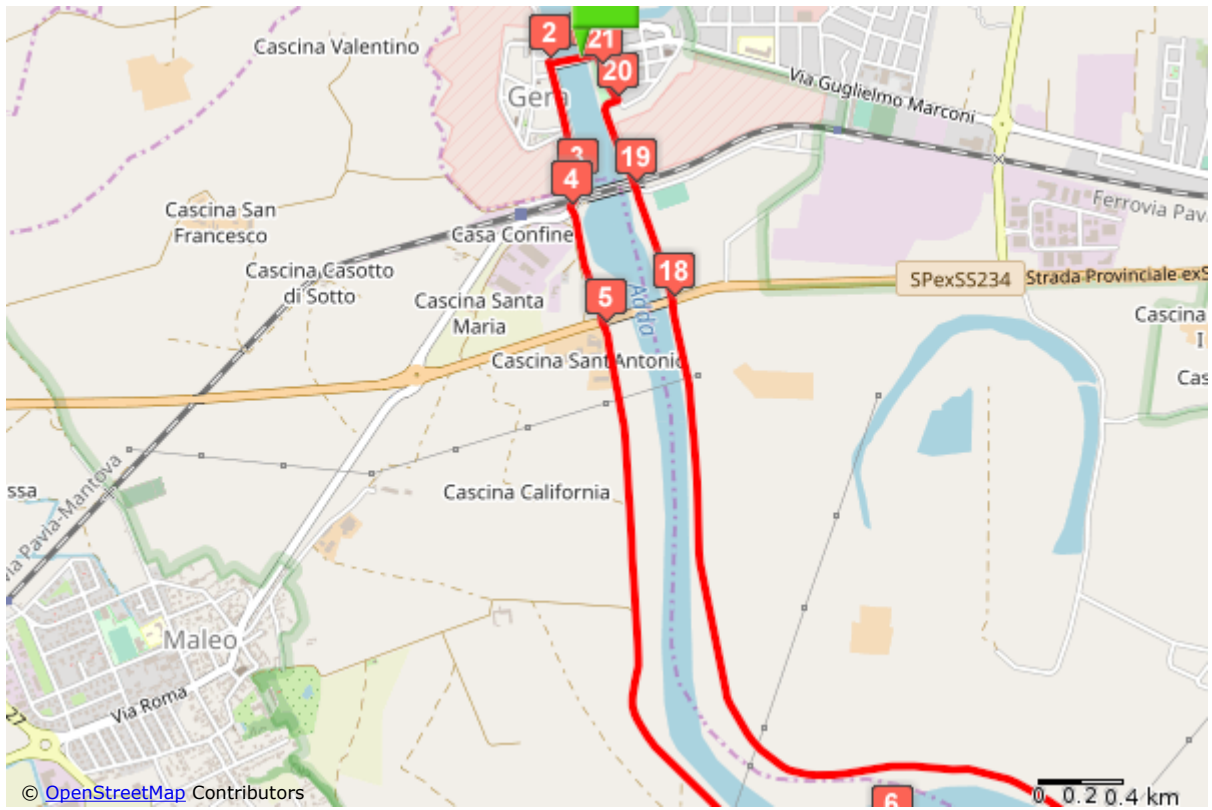


Ref.	Km partial	Km total	Description
	0.0	0.0	at Torre del Guado cross the bridge
	0.1	0.1	at the bridge of Pizzighettone continue southward on the bank
	0.4	0.6	at the fork go straight towards the railway crossing (on the right you may find the Ponte d'Adda railway station)
	0.1	0.6	cross the railroad crossing and take the bank of river Adda
	0.4	1.0	cross the Provincial road taking extra care for passing vehicles
	2.4	3.4	at the fork keep to the right
	4.6	8.0	continue on the bank riding past the lateral deviations
	1.5	9.5	cross the bridge on the Adda towards Crotta d'Adda
	1.1	10.6	at the crossroads follow the signs for the centre of Crotta d'Adda
	0.7	11.3	at P.zza Martiri della Libertà take the dead end road on the left (via Porto)
	0.2	11.5	as you get by the river by the little square keep to the right
	0.4	11.9	at the widening go straight following the road signs
	0.1	12.0	at the fork go straight on the bicycle path
	0.2	12.2	at the end of the bicycle path turn left on the asphalt road

Ref.	Km partial	Km total	Description
15	0.3	12.5	before the cemetery turn left and go downhill at the fork for Gerre
16	1.3	13.8	at a fork before a farm keep to the left on the bicycle path that runs along the river bank
17	4.5	18.3	follow the bank for several kilometers and ride past the fork on the left for Marez beach
18	3.3	21.7	cross State road 234 taking extra care for passing vehicles then continue on the bank
19	0.4	22.1	take the railway underpass
20	0.3	22.4	enter the walled center of Pizzighettone and at the stop sign by the Polveriera and Convento di S. Giuliano turn left
21	0.1	22.5	go towards the Guado tower nearby
	0.1	22.6	end



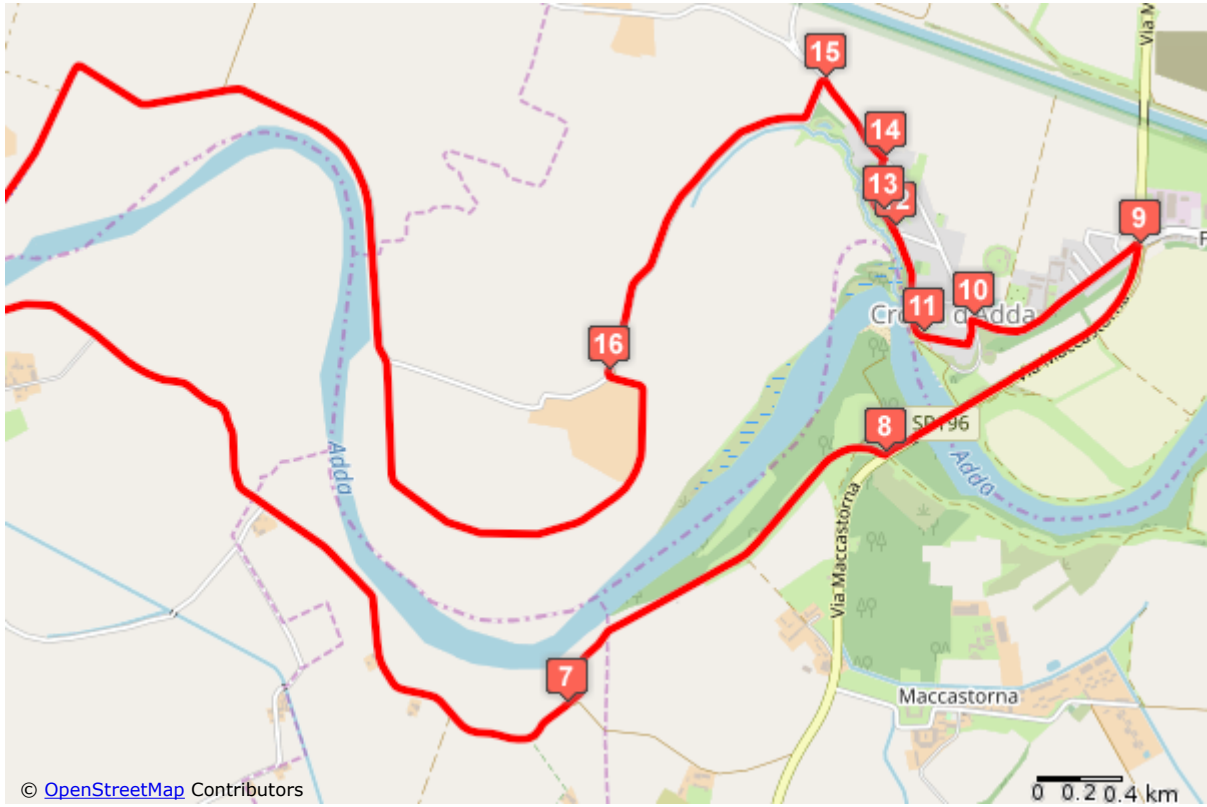
Overview map



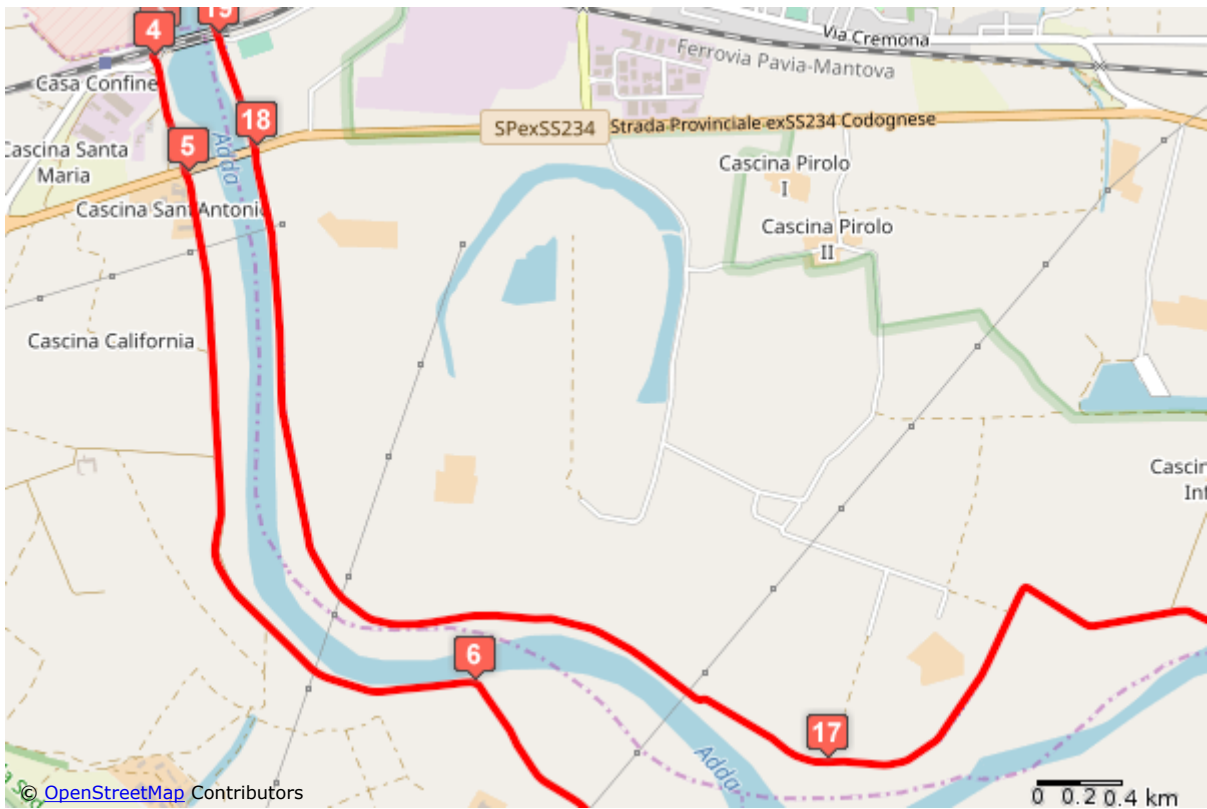
Detail map #1



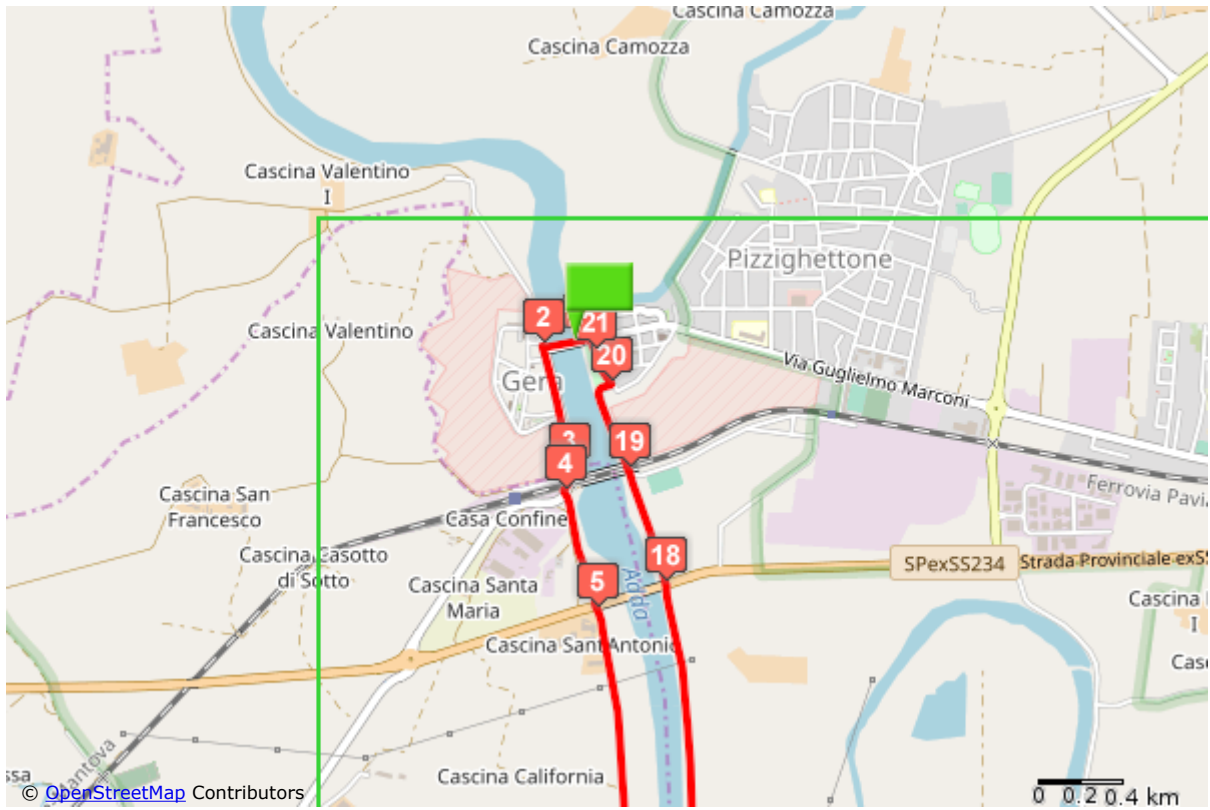
Detail map #2



Detail map #3



Detail map #4



Detail map #5



Copyright 2014 [Provincia di Lodi](#) - P. IVA 04519260964