

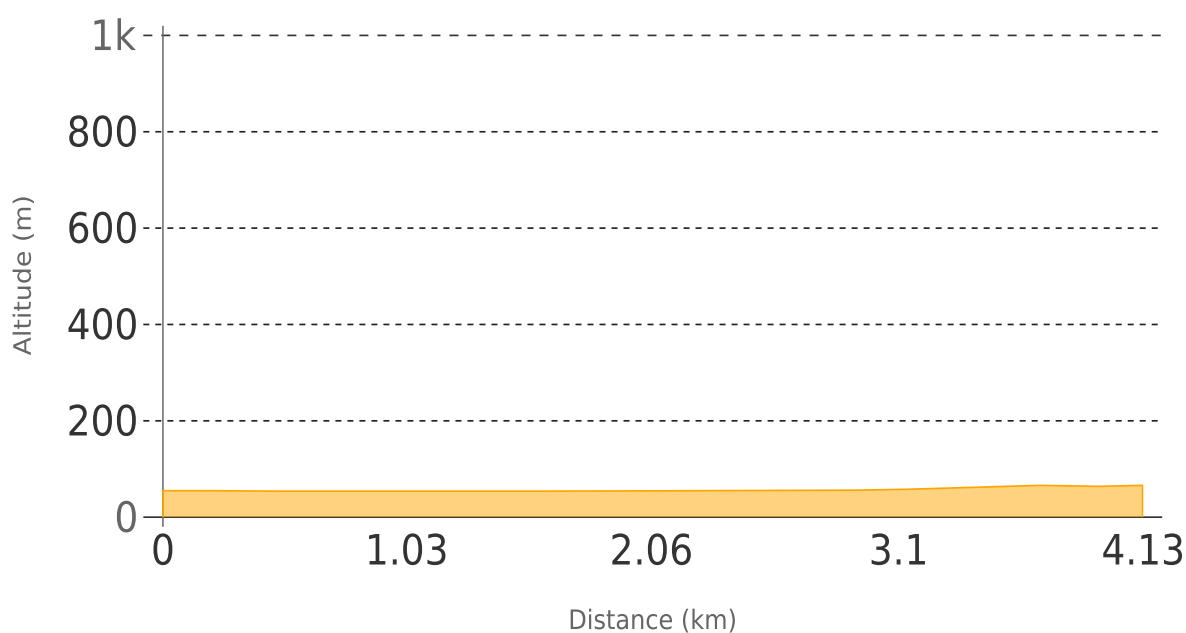
LOc4 - Connection Senna Lodigiana-OrioLitta











Total length	4.1 km
Category	Cycling
Suggested type of bicycle	Hybrid
Walk time	01:05 (hh:min)
Cycle time	00:12 (hh:min)
Uphill	13 m
Downhill	13 m
Max height	67 m
Difficulty by foot	Medium
Difficulty by cycle	Medium
Coated	100 %
Cyclability	100 %
On cycle road	58 %

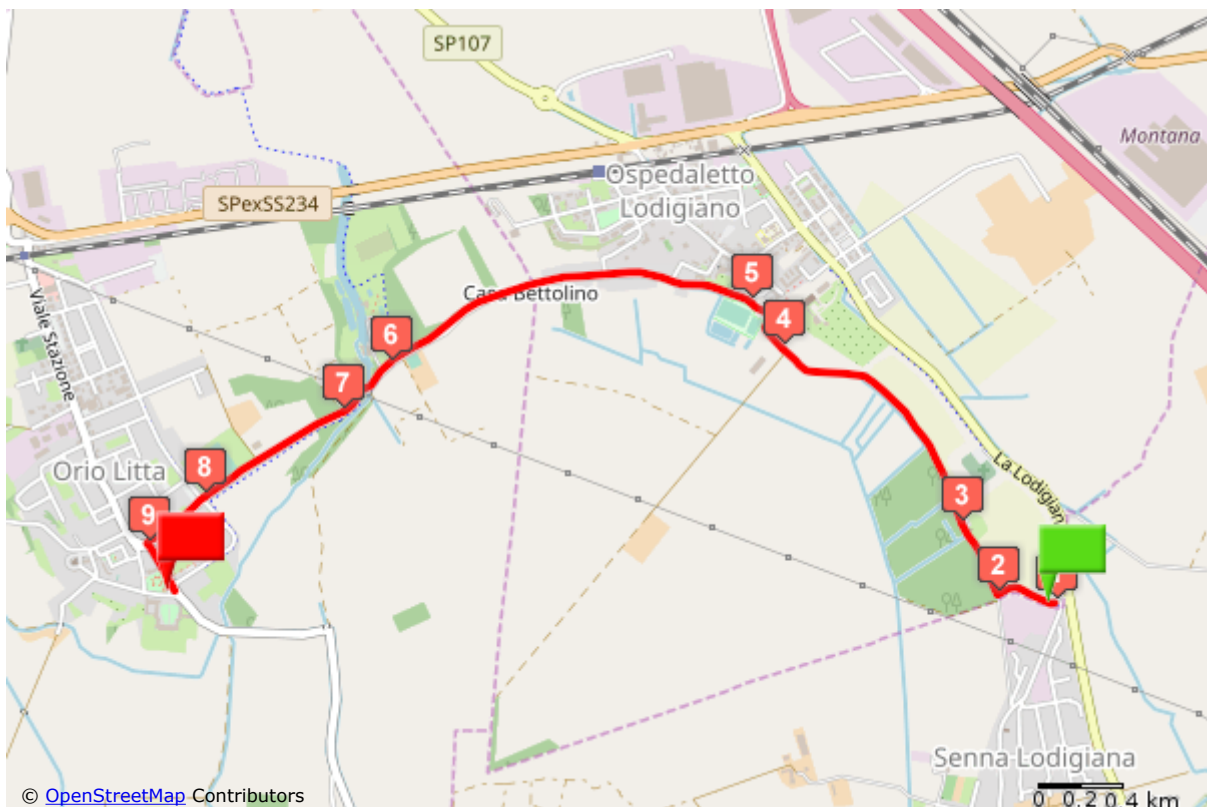
Description

Short connection on mixed terrain between Senna Lodigiana and Orio Litta. Halfway, the road intersects with the beautiful cycle route of "Colmatore Venere", which leads to Livraga.

Elevation



Ref.	Km partial	Km total	Description
	0.0	0.0	take the cyclepath slightly downhill
	0.2	0.2	at the T junction turn right
	0.3	0.5	pass a pic-nic area near a small chapel
	0.9	1.4	enter Ospedaletto Lodigiano ignoring left via Bonina
	0.2	1.6	near the sports field go straight in via Cascinetta
	1.3	2.9	continue on the path in the direction of the Via Francigena
	0.2	3.1	continue along the cyclepath path uphill towards Orio Litta
	0.5	3.7	go straight entering Orio Litta
	0.2	3.9	in the square of Orio Litta turn left in via Montemalo
	0.2	4.1	end



Overview map



Copyright 2014 [Provincia di Lodi](#) - P. IVA 04519260964