



# L0c2 - Connection Santo Stefano Lodigiano-San Rocco al Porto

---

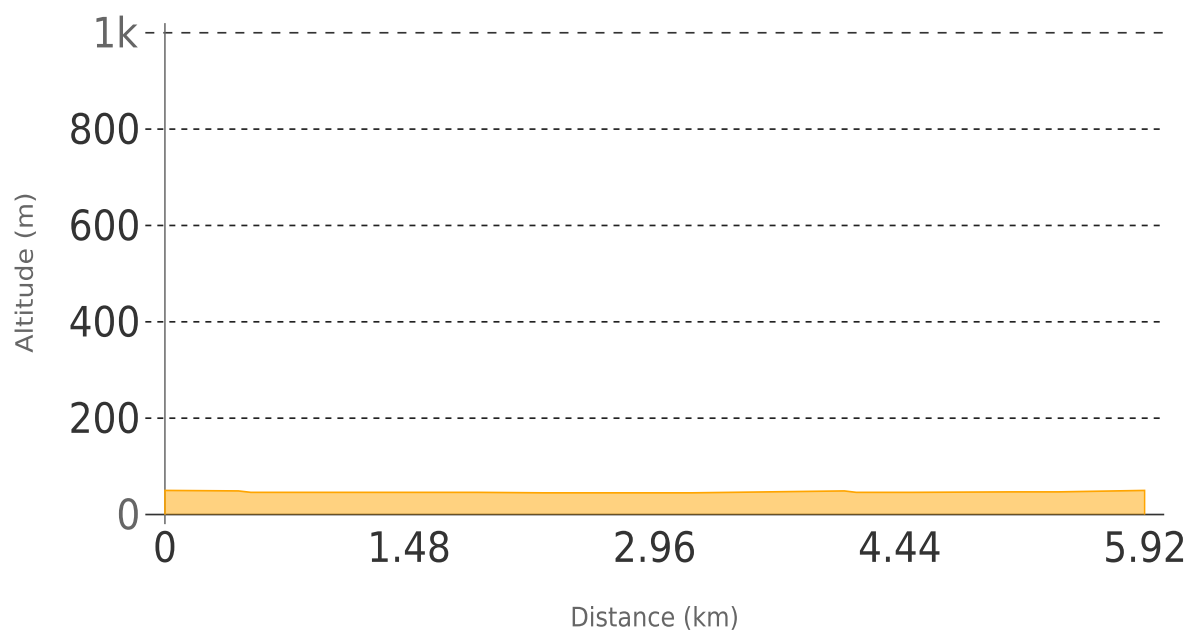
<b>Total length</b>	5.9 km
<b>Category</b>	Cycling
<b>Suggested type of bicycle</b>	Road
<b>Cycle time</b>	00:17 (hh:min)
<b>Uphill</b>	9 m
<b>Downhill</b>	8 m
<b>Max height</b>	50 m
<b>Difficulty by cycle</b>	Easy
<b>Coated</b>	100 %
<b>Cyclability</b>	100 %
<b>On cycle road</b>	67 %













## Description

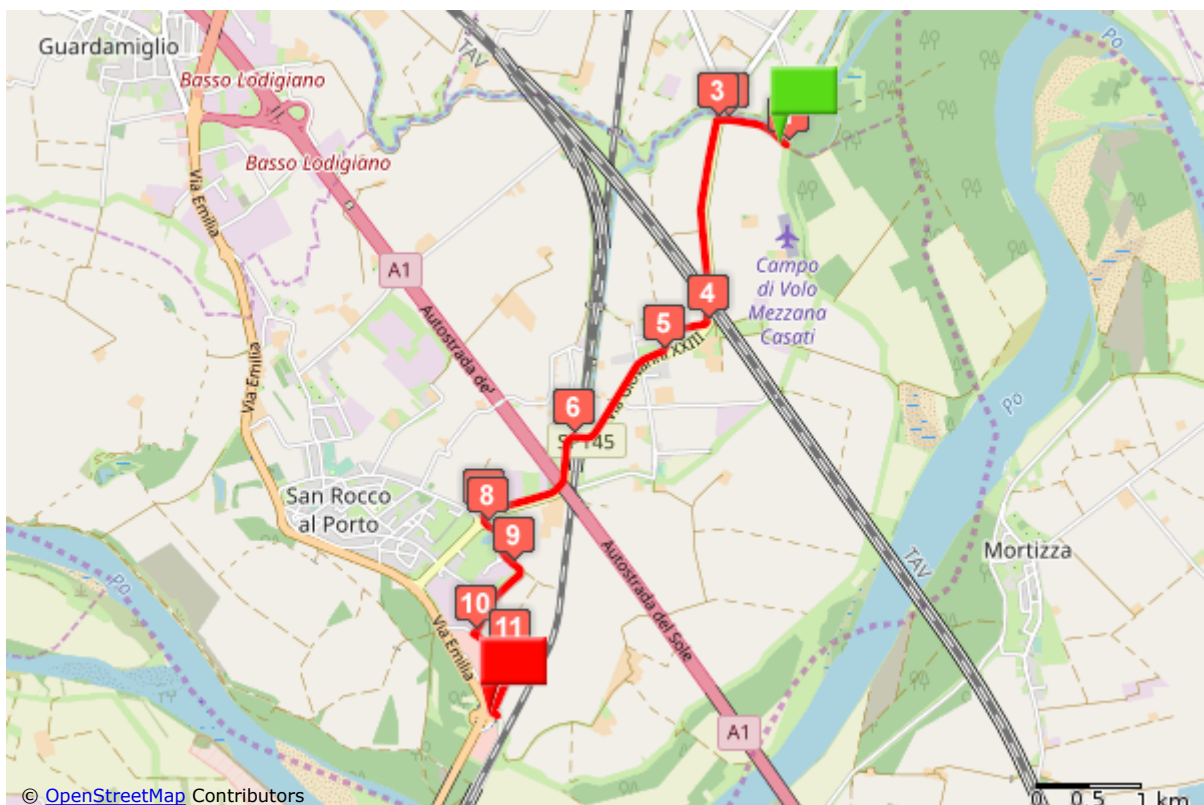
The itinerary connects these points passing close to the St. Peter Apostle Parish, in Mezzana Casati.

## Elevation

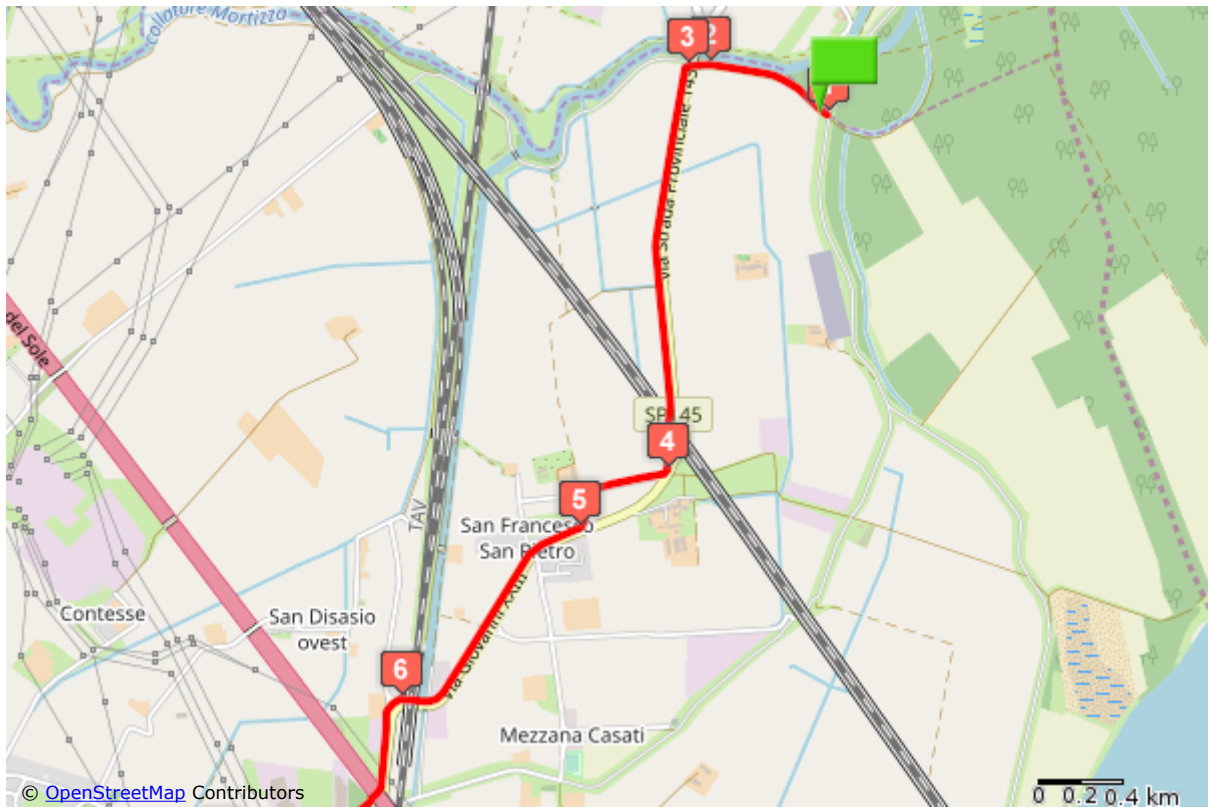
---



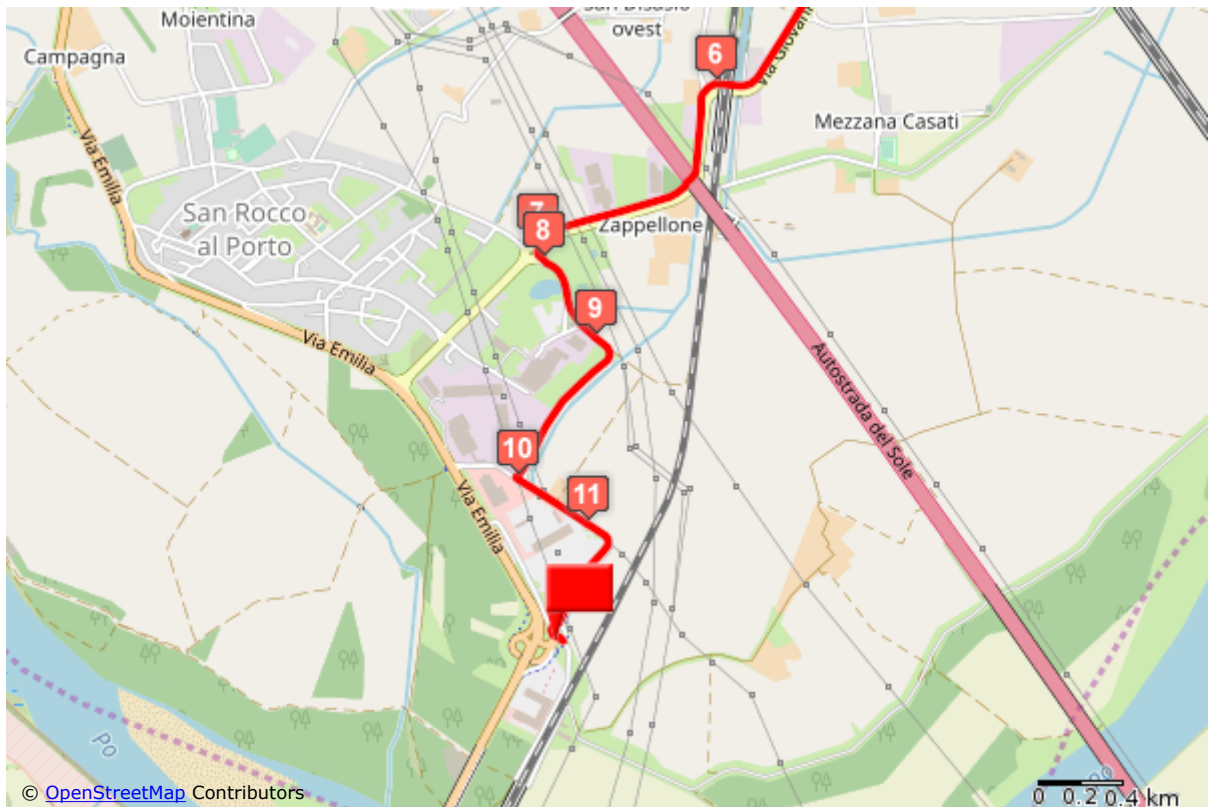
Ref.	Km partial	Km total	Description
	0.0	0.0	follow the signs to Guardamiglio and Corte S.Andrea leaving the bank of the PO
	0.4	0.4	near the bridge of the Mortizza canal take the cycle-pedestrian underpass
	0.1	0.5	continue on the cycle path bordering the SP 145
	1.4	1.9	at the end of the cycle path keep to the right into the paved road
	0.4	2.3	take a right into the cycle path
	0.9	3.2	at the large crossroad continue straight ahead on the cycle path
	0.9	4.1	near a roundabout take a left into Via 2 Giugno
	0.1	4.2	right past the end of the cycle path continue straight ahead
	0.3	4.5	past the Biffi factory the cycle path starts again
	0.6	5.1	at the end of the cycle path take a left near the railway station
	0.3	5.4	ride past the access points to the shopping mall following the main road
	0.5	5.9	end



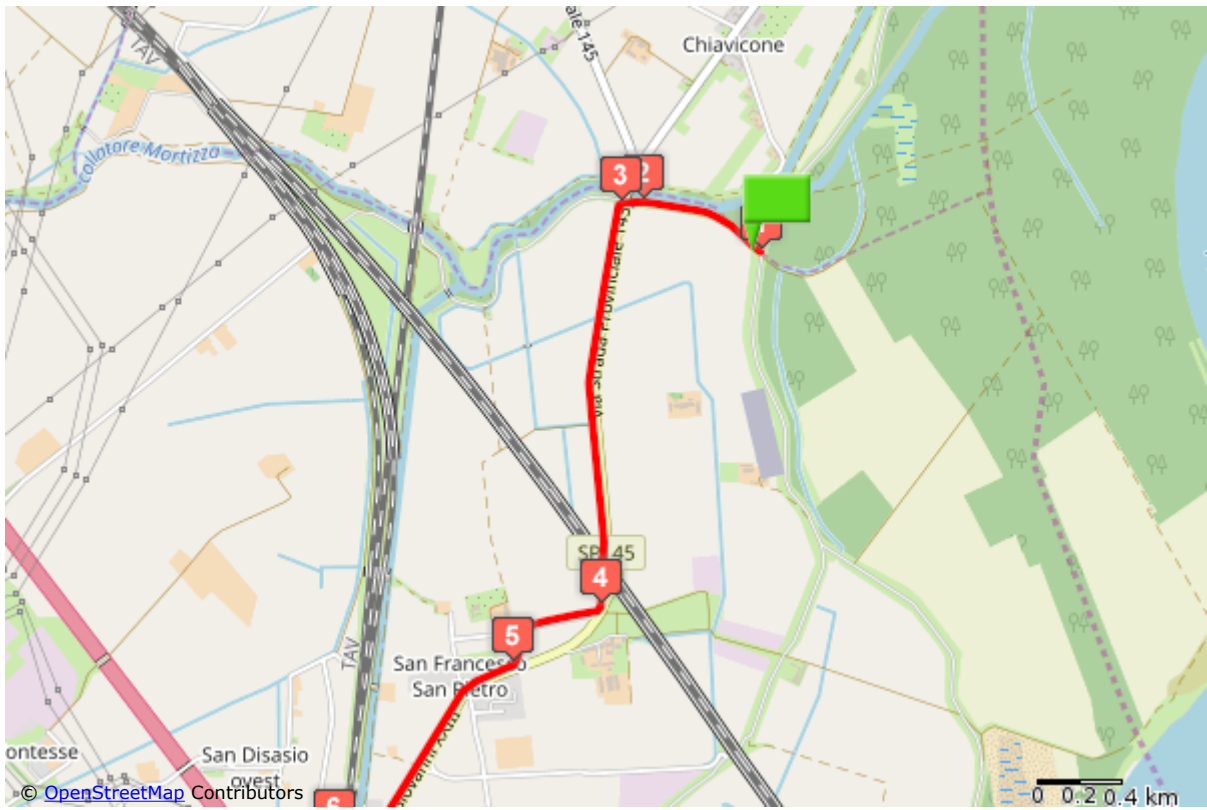
Overview map



Detail map #1



Detail map #2



Detail map #3



Copyright 2014 [Provincia di Lodi](#) - P. IVA 04519260964